

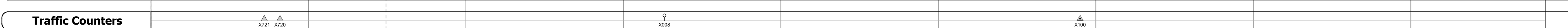






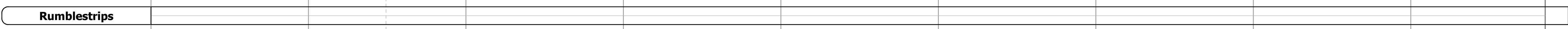
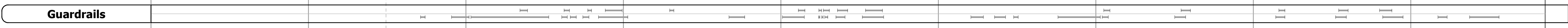
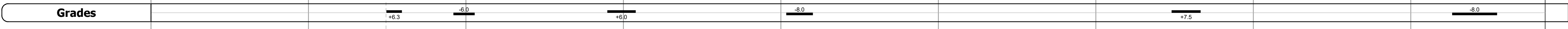
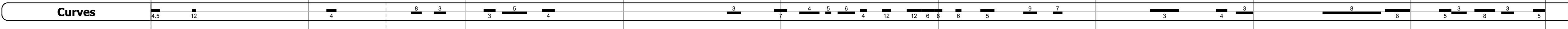
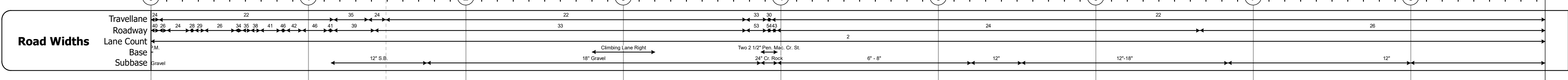
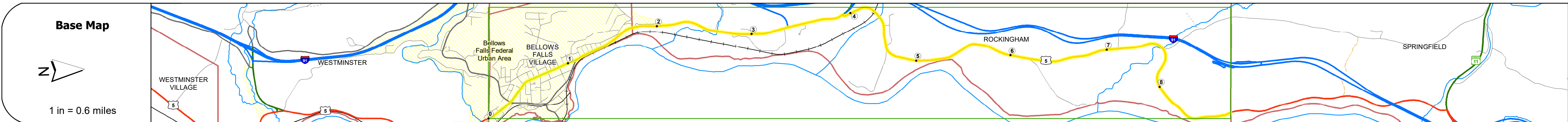
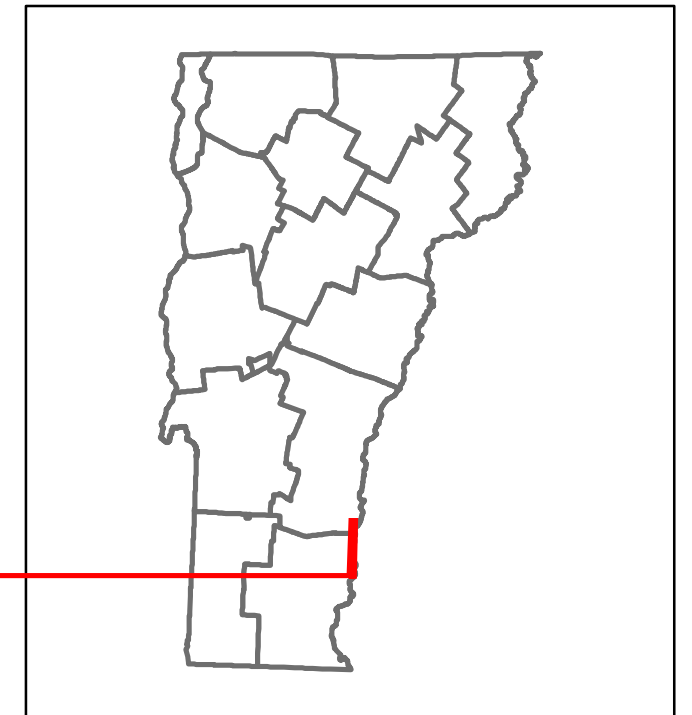


# Route Log and Progress Chart

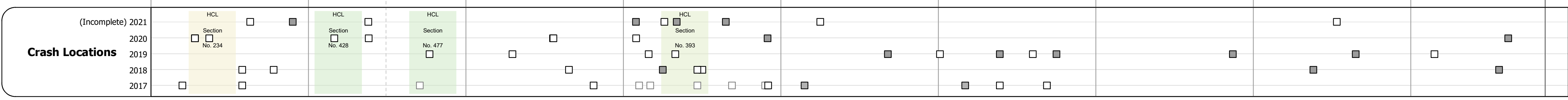
**DRAFT**

Please Note: Errors and Omissions May Exist.  
Contact the VTrans Mapping Section with questions or concerns.

DISTRICT	TOWN	ROUTE
2	ROCKINGHAM	US-5



Year	Station 0+00	Station 1+00	Station 2+00	Station 3+00	Station 4+00	Station 5+00	Station 6+00	Station 7+00	Station 8+00
2020	4172	3600		4966		5626			819
2019	4928	5197		5468		6642			967
2018	4900	3800	3600	6300		5200			970
2017	6700	4200	4400	6400		5300			980
2016	8500	4700	5100	6400		5300			990



## STRUCTURE DESCRIPTIONS

<p><b>Bridge 36:</b> Culvert - 1941 Structure No. 300113003613141 Length: 10' Under Clearance: 5.0' Facility Carried: US5 Structure Type: RC BOX Features Intersected: BROOK Maintenance: State</p>	<p><b>Bridge 38:</b> Girder and floorbeam system - 1929 Structure No. 200113003813142 Length: 59' Width: 21.5' Under Clearance: 31.67' Facility Carried: US 05 ML Structure Type: RIVETED TWO GIRDER Features Intersected: US 5 OVER GREEN MT RR Surface: Bituminous Maintenance/Ownership: State</p>
<p><b>Bridge 39:</b> Truss - deck - 1929 Structure No. 200113003913142 Length: 250' Width: 23.1' Facility Carried: US 05 ML Structure Type: STEEL DECK TRUSS Features Intersected: WILLIAMS RIVER 1 Surface: Bituminous Maintenance/Ownership: State</p>	<p><b>Bridge 41:</b> Culvert - 1937 Structure No. 300113004113141 Length: 12' Under Clearance: 6.0' Facility Carried: US5 Structure Type: RC BOX Features Intersected: LITTLE COMMISSARY BK Maintenance: State</p>
<p><b>Bridge 42:</b> Culvert - 1937 Structure No. 300113004213141 Length: 14' Under Clearance: 8.0' Facility Carried: US5 Structure Type: RC BOX Features Intersected: COMMISSARY BROOK Maintenance: State</p>	

<p><b>Historic Projects</b></p> <ul style="list-style-type: none"> <li>Unknown</li> <li>Retreatment</li> <li>Resurface</li> <li>Bituminous Mix</li> <li>Skinny Mix</li> <li>Bituminous Seal</li> </ul>	<p><b>Functional Class</b></p> <ul style="list-style-type: none"> <li>1 - Interstate System</li> <li>2 - Other Freeways and Expressways</li> <li>3 - Principal Arterial</li> <li>4 - Minor Arterial</li> <li>5 - Major Collector</li> <li>6 - Minor Collector</li> </ul>	<p><b>Curves</b></p> <ul style="list-style-type: none"> <li>Left (clockwise)</li> <li>Right (counter-clockwise)</li> </ul>	<p><b>Grades</b></p> <ul style="list-style-type: none"> <li>Special grade up</li> <li>Special grade down</li> </ul>	<p><b>Traffic Counters</b></p> <ul style="list-style-type: none"> <li>Continuous (CTC)</li> <li>Weigh-In-Motion (WIM)</li> <li>Short-Term, Scheduled</li> <li>Short-Term, Unscheduled</li> </ul>	<p><b>Crash Locations</b></p> <p>Legend</p> <ul style="list-style-type: none"> <li>High Crash Locations (HCL's) Sections (&amp; Intersections)</li> <li>HCL No. 1 - 100 (1 - 10)</li> <li>HCL No. 201 - 300 (21 - 30)</li> <li>HCL No. 301 - 400 (31 - 40)</li> <li>HCL No. 401 - 800 (41 - 113)</li> </ul>	<p><b>Mileage by Functional Class By Sheet</b></p> <p>0113 3 - Other Principal Arterial 0113 5 - Major Collector</p> <p>0.571 8.283</p>	<p><b>Mileage by Town By Sheet</b></p> <p>ROCKINGHAM - U005-1314</p> <p>8.854 of 8.854</p>	<p><b>DISTRICT</b></p> <p>2</p>	<p><b>TOWN</b></p> <p>ROCKINGHAM</p>	<p><b>Date:</b> 11/17/21</p>	<p><b>ROUTE</b></p> <p>US-5</p> <p>ETE mileage: 31.56 to 40.414</p>
<p>Page Total Mileage: 8.854 mi</p>							<p>Page Total Mileage: 8.854 mi</p>				