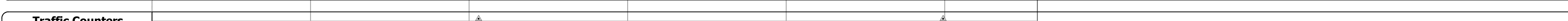




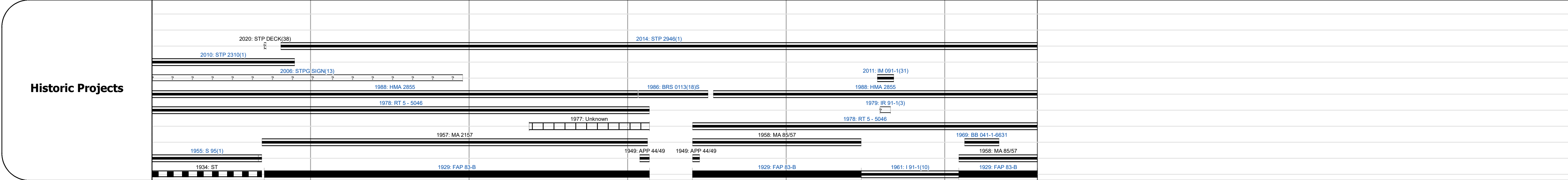


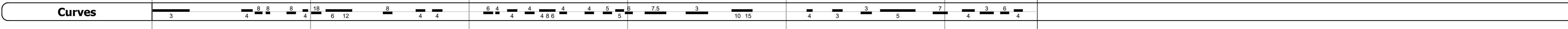
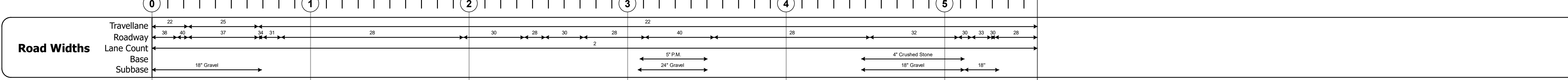
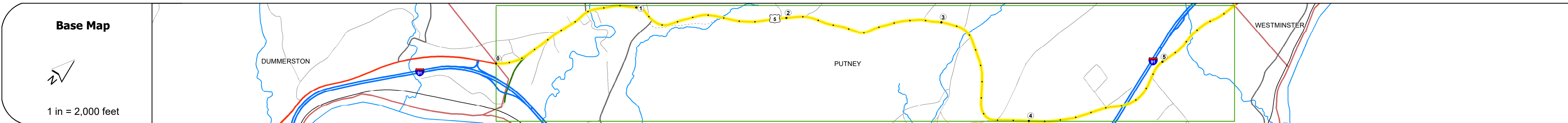
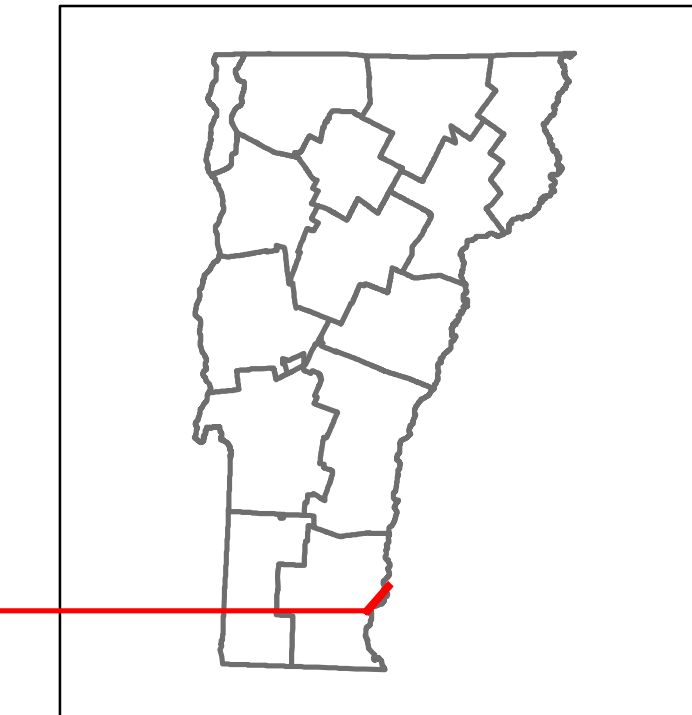



| | | |
|----------|--------|-------|
| DISTRICT | TOWN | ROUTE |
| 2 | PUTNEY | US-5 |



| Year | Section 1 | Section 2 | Section 3 | Section 4 | Section 5 | Section 6 | Section 7 | Section 8 |
|------|-----------|-----------|-----------|-----------|-----------|-----------|-----------|-----------|
| 2020 | 3891 | 4404 | 3191 | | 1978 | | 1551 | 1124 |
| 2019 | 4594 | 5199 | 3767 | | 2335 | | 1831 | 1327 |
| 2018 | 4200 | 4800 | 3300 | | 2300 | | 1400 | 1300 |
| 2017 | 4400 | 5000 | 3200 | | 2300 | | 1500 | 1300 |
| 2016 | 4500 | 5100 | 3200 | | 2400 | | 1700 | 1200 |



STRUCTURE DESCRIPTIONS

Bridge 15:
Stringer/multi-beam or girder - 1954
Structure No. 200113001513132
Length: 54'
Width: 31.2'
Facility Carried: US 05 ML
Structure Type: ROLLED BEAM
Features Intersected: SACKETTS BROOK
Maintenance/Ownership: State

Bridge 18:
Culvert - 1986
Structure No. 200113001813132
Length: 27'
Facility Carried: US 05 ML
Structure Type: RC BOX
Features Intersected: EAST PUTNEY BROOK
Maintenance/Ownership: State

Bridge 19A:
Stringer/multi-beam or girder - 1961
Structure No. 200113019A13132
Length: 335'
Width: 31.0'
Under Clearance: 16.92'
Facility Carried: US 05 ML
Structure Type: 4SP CONT CUR WLD GIR
Features Intersected: I 91 UNDER US 5
Surface: Bituminous
Maintenance/Ownership: State

Bridge 20:
Culvert - 1969
Structure No. 300113002013131
Length: 7'
Under Clearance: 7.0'
Facility Carried: US5
Structure Type: CGMPP W CONC INVERT
Features Intersected: CHASE BROOK
Maintenance: State

| | | | | | | | | | | | |
|--|--|--|---|--|--|---|--|--|-----------------------|-----------------------|--|
| Historic Projects <ul style="list-style-type: none"> Unknown Retreatment Resurface Bituminous Mix Skinny Mix Bituminous Seal | Functional Class <ul style="list-style-type: none"> 1 - Interstate System 2 - Other Freeways and Expressways 3 - Principal Arterial 4 - Minor Arterial 5 - Major Collector 6 - Minor Collector | Curves <ul style="list-style-type: none"> Left Right | Grades <ul style="list-style-type: none"> grade up grade down | Traffic Counters <ul style="list-style-type: none"> Continuous (CTC) Weigh-In-Motion (WIM) Short-Term, Scheduled Short-Term, Unscheduled | Crash Locations <ul style="list-style-type: none"> High Crash Locations (HCL's) Sections (& Intersections) | Mileage by Functional Class By Sheet 0113 5 - Major collector 5.585 | Mileage by Town By Sheet PUTNEY - U005-1313 5.585 of 5.585 | DISTRICT 2 | TOWN PUTNEY | Date: 11/17/21 | ROUTE US-5 ETE mileage: 17.76 to 23.345 |
| Legend HCL No. 1 - 100 (1 - 10) 101 - 200 (11 - 20) 201 - 300 (21 - 30) 301 - 400 (31 - 40) 401 - 800 (41 - 113) | | | | | | Page Total Mileage: 5.585 mi | Page Total Mileage: 5.585 mi | 1 of 1 TWN mileage: 0.0 to 5.585 | | | |