Route Log and Progress Chart

DRAFT

Please Note: Errors and Omissions May Exist.
Contact the VTrans Mapping Section with questions or concerns.

DISTRICT	TOWN	ROUTE
9	BARTON	US-5

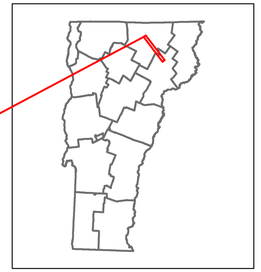

5
SOUTH

Base Map

1 in = 0.9 miles

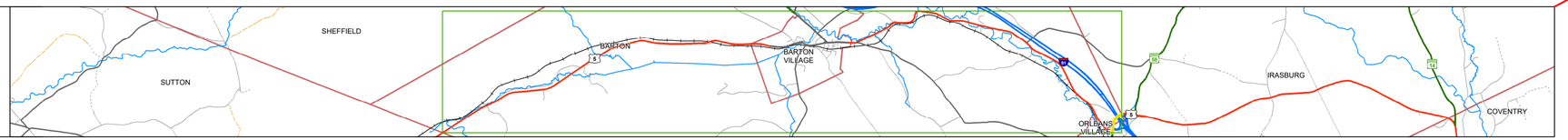

Stick Diagram

- Town Center
- Intersecting State Routes (excl. ramps/approaches)
- Other Intersecting Highways, Ramps, Approaches
- Railroad Crossings
- Primary Structures
- Secondary Structures
- Divided State Highway
- State Highway
- Divided Town Highway
- Town Highway
- Streams (Hydraulic Structure)
- Town Boundary
- Village/UC Boundaries
- District Boundaries
- State/Town Highway Change
- Divided Highway Limits
- Ghost Section Boundary
- Federal Urban Area Limits

Scale: 1 INCH = 2,000 FEET

Road Widths

Travellane / Roadway / Lane Count / Base / Subbase

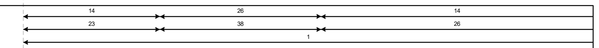

Curves



Grades

Guardrails

Rumblestrips

Historic Projects

Maintenance Garage

Speed Zone

Functional Class

National Highway System

Limited Access Highway

Customer Service Level

Traffic Counters

AADT



Crash Locations



STRUCTURE DESCRIPTIONS

Bridge 170:
Stringer/multi-beam or girder - 1971
Structure No. 200091106N10022
Length: 200'
Facility Carried: I 91 ML
Structure Type: 3 SP CONT WLD GIRDER
Features Intersected: I 91 OVER U.S. 5

Bridge 170-1:
Stringer/multi-beam or girder - 1971
Structure No. 200091106S10022
Length: 200'
Facility Carried: I 91 ML
Structure Type: 3 SP CONT WLD GIRDER
Features Intersected: I 91 OVER U.S.5

Historic Projects

- Unknown
- Retreatment
- Resurface
- Bituminous Mix
- Skinny Mix
- Bituminous Seal
- Bituminous Concrete
- Bituminous Macadam
- Cold Plane and Bituminous Concrete
- Concrete
- Gravel
- Surface Treated Gravel
- Plant Mix
- Reclaimed Base and Bituminous Concrete

Indicated plans available - http://vtransmap01.aot.state.vt.us/rp/dpr/DIwebstore/

Functional Class

- 1 - Interstate System
- 2 - Other Freeways and Expressways
- 3 - Principal Arterial
- 4 - Minor Arterial
- 5 - Major Collector
- 6 - Minor Collector

Speed Zones

SPEED LIMIT 25, 30, 35, 40, 45, 50, 55, 60, 65

Curves

(degrees) Left / Right

Grades

(percent) grade up / grade down

Road Widths

(ft)

Traffic Counters

- Continuous (CTC)
- Weigh-In-Motion (WIM)
- Short-Term, Scheduled
- Short-Term, Unscheduled

(counter ID)

AADT (AADT)

Crash Locations

Legend

High Crash Locations (HCL's)
Sections (& Intersections)

HCL No.
- 1 - 100 (1 - 10)
- 101 - 200 (11 - 20)
- 201 - 300 (21 - 30)
- 301 - 400 (31 - 40)
- 401 - 800 (41 - 113)

Mileage by Functional Class By Sheet

0113	5 - Major Collector	0.298

Page Total Mileage: 0.298 mi

Mileage by Town By Sheet

BARTON - U005-1002S	0.298 of 0.298

Page Total Mileage: 0.298 mi

DISTRICT	TOWN	Date: 11/17/21	ROUTE
9	BARTON	1 of 1 TWN mileage: 10.477 to 10.775	US-5 ETE mileage: 172.548 to 172.846