Route Log and Progress Chart

DRAFT

Please Note: Errors and Omissions May Exist.
Contact the VTrans Mapping Section with questions or concerns.

DISTRICT	TOWN	ROUTE
4	THETFORD	US-5

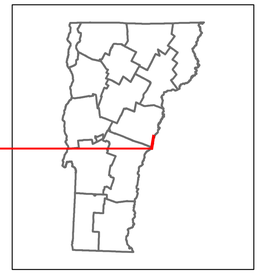

5

Base Map

1 in = 2,000 feet

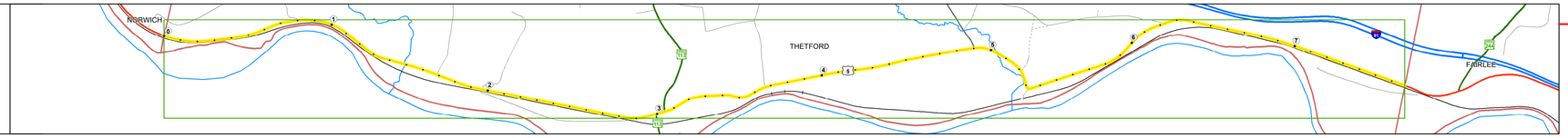

Stick Diagram

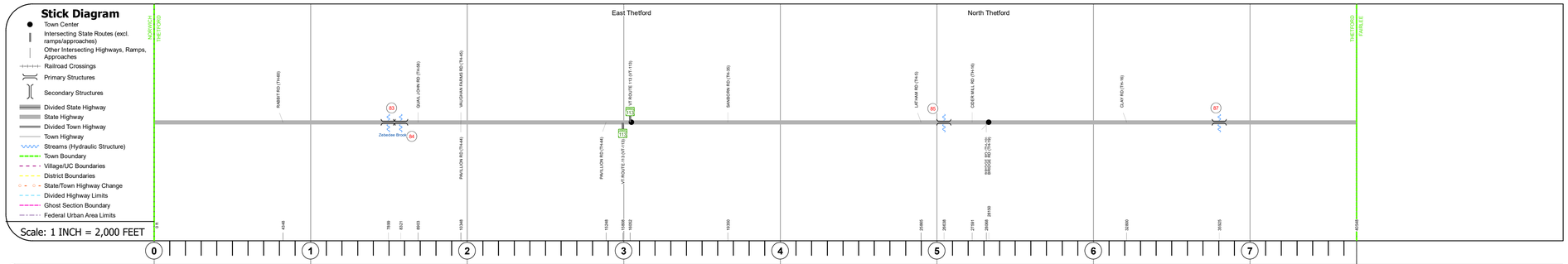

Road Widths



Curves

Grades

Guardrails

Rumblestrips

Historic Projects

Maintenance Garage



Speed Zone

Functional Class

National Highway System

Limited Access Highway

Customer Service Level



Traffic Counters

AADT

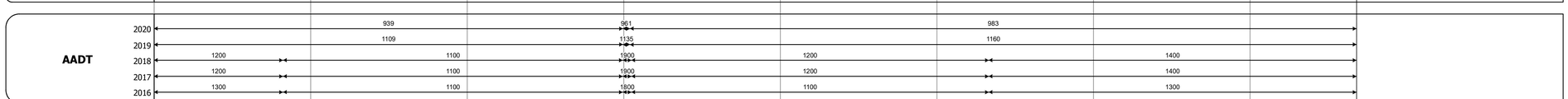

Crash Locations

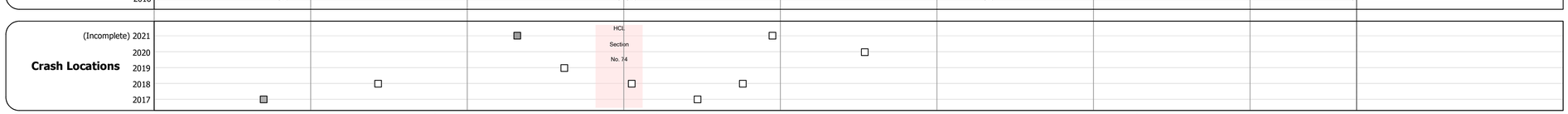

STRUCTURE DESCRIPTIONS

Bridge 83:
Culvert - 1950
Structure No. 300113008309111
Length: 15'
Under Clearance: 14.0'
Facility Carried: US5
Structure Type: CGMPPA
Features Intersected: ZEBEDEE BROOK
Maintenance: State

Bridge 84:
Culvert - 1950
Structure No. 300113008409111
Length: 6'
Under Clearance: 6.0'
Facility Carried: US5
Structure Type: ACCGMPP
Features Intersected: CATTLE PASS
Maintenance: State

Bridge 85:
Slab - 1923
Structure No. 300113008509111
Length: 24'
Width: 30.3'
Facility Carried: US5
Structure Type: CONCRETE SLAB
Features Intersected: TURNPIKE BROOK
Surface: Bituminous
Maintenance: State

Bridge 87:
Culvert - 1934
Structure No. 300113008709111
Length: 12'
Under Clearance: 6.0'
Facility Carried: US5
Structure Type: RC BOX
Features Intersected: ROARING BROOK
Maintenance: State

Historic Projects

- Unknown
- Retreatment
- Resurface
- Bituminous Mix
- Skinny Mix
- Bituminous Seal
- Bituminous Concrete
- Bituminous Macadam
- Cold Plane and Bituminous Concrete
- Concrete
- Gravel
- Surface Treated
- Gravel
- Plant Mix
- Reclaimed Base and Bituminous Concrete

Indicated plans available - http://vtransmap01.aot.state.vt.us/rp/dpr/Dlwebstore/

Functional Class

- 1 - Interstate System
- 2 - Other Freeways and Expressways
- 3 - Principal Arterial
- 4 - Minor Arterial
- 5 - Major Collector
- 6 - Minor Collector

Speed Zones

SPEED 25, SPEED 30, SPEED 35, SPEED 40, SPEED 45, SPEED 50, SPEED 55, SPEED 60, SPEED 65

Curves

(degrees) Left, Right

Grades

(percent) grade up, grade down

Road Widths

(ft)

Traffic Counters

- Continuous (CTC)
- Weigh-In-Motion (WIM)
- Short-Term, Scheduled
- Short-Term, Unscheduled

(counter ID)

AADT
(AADT)

Crash Locations

Legend

High Crash Locations (HCL's)
Sections (& Intersections)

HCL No.
- 1 - 100 (1 - 10)
- 101 - 200 (11 - 20)
- 201 - 300 (21 - 30)
- 301 - 400 (31 - 40)
- 401 - 800 (41 - 113)

Mileage by Functional Class By Sheet

0113	5 - Major Collector	7.680

Page Total Mileage: 7.680 mi

Mileage by Town By Sheet

THETFORD - U005-0911	7.68 of 7.68

Page Total Mileage: 7.68 mi

DISTRICT	TOWN	Date: 11/17/21	ROUTE
4	THETFORD	1 of 1 TWN mileage: 0.0 to 7.68	US-5 ETE mileage: 86.68 to 94.36

For More Information Contact - Vermont Agency of Transportation, Policy, Planning and Intermodal Development Division - Mapping Section, 1 National Life Drive, Montpelier, VT 05633-5001 Telephone: 802-828-2600.