

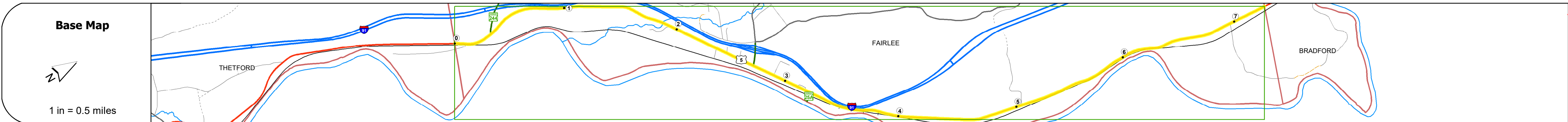
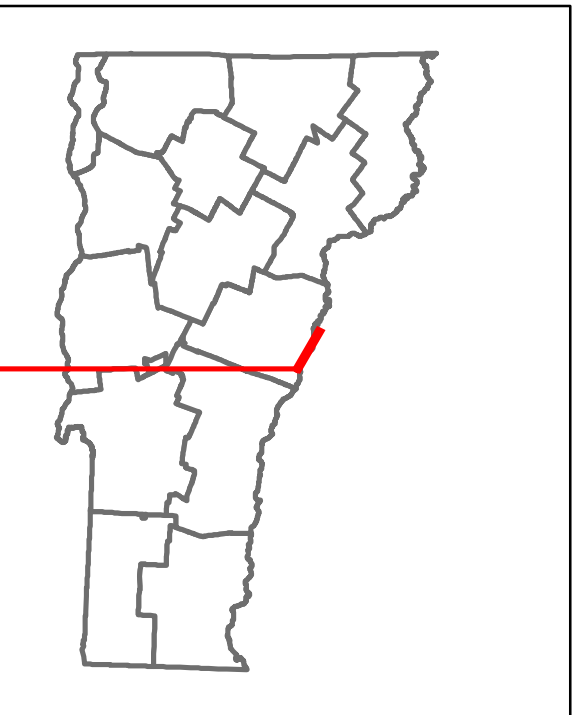


Route Log and Progress Chart

DRAFT

Please Note: Errors and Omissions May Exist.
Contact the VTrans Mapping Section with questions or concerns.

DISTRICT	TOWN	ROUTE
7	FAIRLEE	US-5



STRUCTURE DESCRIPTIONS

Bridge 89:
Culvert - 1939
Structure No. 300113008909061
Length: 7'
Under Clearance: 7.0'
Facility Carried: US5
Structure Type: RC BOX
Features Intersected: BROOK
Maintenance: State

Bridge 90:
Culvert - 1939
Structure No. 300113009009061
Length: 7'
Under Clearance: 7.0'
Facility Carried: US5
Structure Type: RC BOX
Features Intersected: BROOK
Maintenance: State

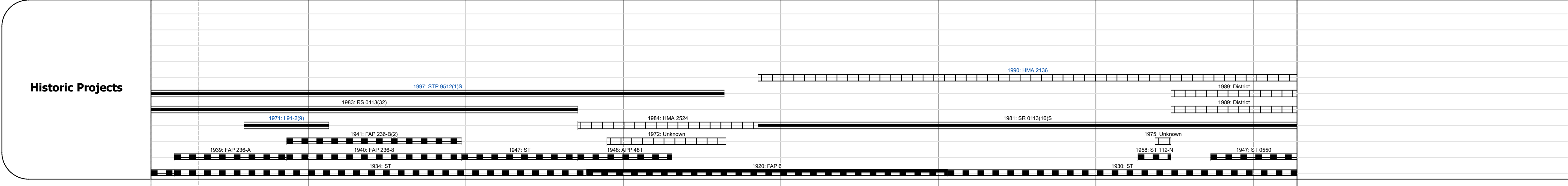
Road Widths	Travellane	Roadway	Lane Count	Base	Subbase
	22	30	37	28	12" S.B.
	24	37	37	28	3" CR, ST, P.M.
	22	30	37	28	24" Gravel
	24	37	37	28	3" Cr. Sl. P.M.
	24	37	37	28	24" Crushed Rock

Curves	5	3	3.3	3.3	6	6	4	11	4.3	8	7	4	7
--------	---	---	-----	-----	---	---	---	----	-----	---	---	---	---

Grades	+8.0	-5.0											
--------	------	------	--	--	--	--	--	--	--	--	--	--	--

Guardrails													
------------	--	--	--	--	--	--	--	--	--	--	--	--	--

Rumblestrips													
--------------	--	--	--	--	--	--	--	--	--	--	--	--	--



Maintenance Garage	District 7 - DMF Maintenance Bradford Garage
--------------------	--

Speed Zone	40	30	40
------------	----	----	----

Functional Class	5	4	5
------------------	---	---	---

National Highway System	
-------------------------	--

Limited Access Highway	
------------------------	--

Customer Service Level	Local Connector	Regional Corridor	Local Connector
------------------------	-----------------	-------------------	-----------------

Traffic Counters	N104	N709	N708	N103
------------------	------	------	------	------

AADT	2020	983	1649	3879	2059
2019	1160	1947	4580	2431	
2018	1400	1900	3800	2400	
2017	1400	1900	3800	2500	
2016	1300	1900	3700	2500	

Crash Locations	(Incomplete) 2021		HCL Section No. 720		
2020					
2019					
2018					
2017					

Historic Projects <ul style="list-style-type: none"> Unknown Retreatment Resurface Bituminous Mix Skinny Mix Bituminous Seal 	Functional Class <ul style="list-style-type: none"> 1 - Interstate System 2 - Other Freeways and Expressways 3 - Principal Arterial 4 - Minor Arterial 5 - Major Collector 6 - Minor Collector 	Curves <ul style="list-style-type: none"> Left (ogee) Right 	Grades <ul style="list-style-type: none"> Special grade up Special grade down 	Traffic Counters <ul style="list-style-type: none"> Continuous (CTC) Weigh-In-Motion (WIM) Short-Term, Scheduled Short-Term, Unscheduled 	Crash Locations <ul style="list-style-type: none"> High Crash Locations (HCL's) Sections (& Intersections) 	Mileage by Functional Class By Sheet 040-1 4 - Minor Arterial 0113 5 - Major Collector 0.530 6.748 Page Total Mileage: 7.278 mi	Mileage by Town By Sheet FAIRLEE - U005-0906 7.278 of 7.278 Page Total Mileage: 7.278 mi	DISTRICT 7	TOWN FAIRLEE	Date: 11/17/21 1 of 1 TWN mileage: 0.0 to 7.278	ROUTE US-5 ETE mileage: 94.36 to 101.638
--	--	---	---	--	--	--	---	----------------------	------------------------	--	--

For More Information Contact - Vermont Agency of Transportation, Policy, Planning and Intermodal Development Division - Mapping Section, 1 National Life Drive, Montpelier, VT 05633-5001 Telephone: 802-828-2600.