

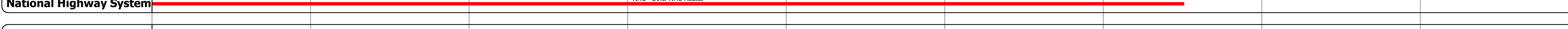

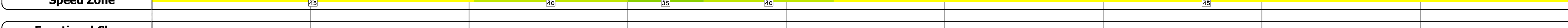






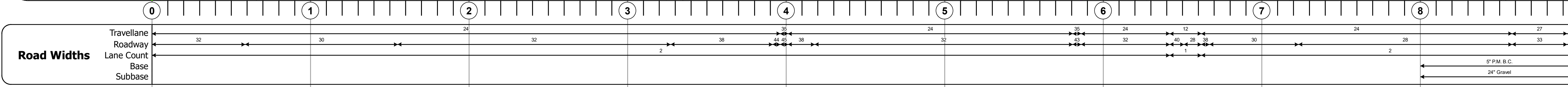
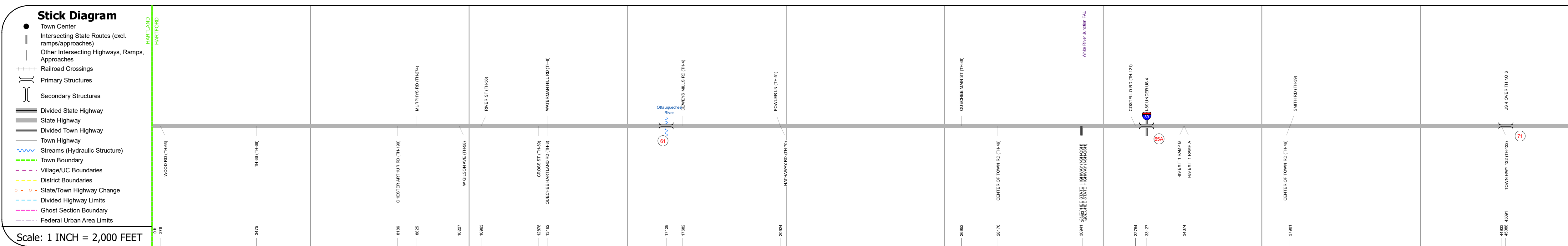
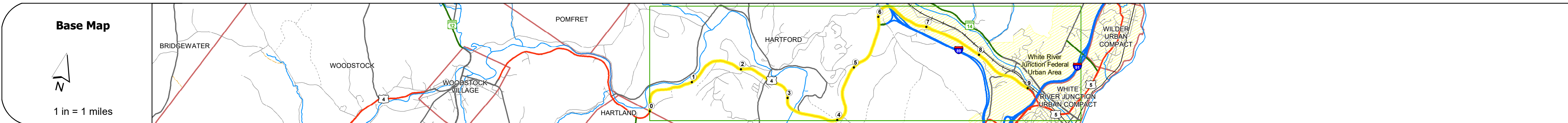
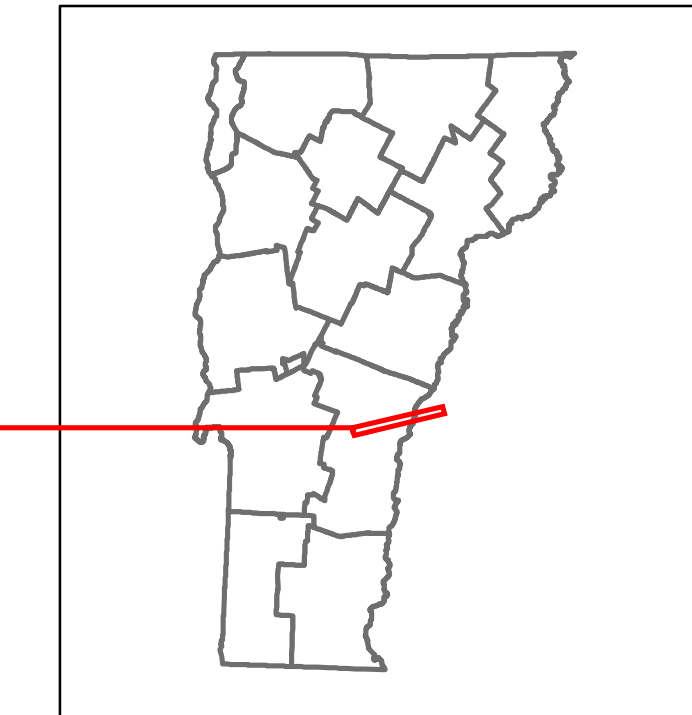
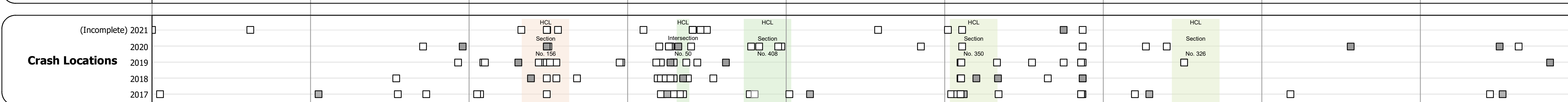


DISTRICT	TOWN	ROUTE
4	HARTFORD	US-4



Year	Section 1	Section 2	Section 3	Section 4	Section 5	Section 6	Section 7	Section 8
2020	6242			7286			5825	3443
2019	7369			9057			7078	4184
2018	7400	8900		11700			7100	4200
2017	7600	8900		11300			7100	4100
2016	7800	8800		10800			7100	3900



STRUCTURE DESCRIPTIONS

Bridge 61:
Arch - deck - 1911
Structure No. 200020006114082
Length: 285'
Width: 30.0'
Facility Carried: US 04 ML
Structure Type: 3 HINGE DECK ARCH
Features Intersected: OTTAUQUECHEE RIVER
1
Surface: Bituminous
Maintenance/Ownership: State

Bridge 65A:
Stringer/multi-beam or girder - 1967
Structure No. 200020065A14082
Length: 311'
Width: 30.0'
Under Clearance: 16.08'
Facility Carried: US 04 ML
Structure Type: 4 SPAN ROLLED BEAM
Features Intersected: 1.89 UNDER US 4
Surface: Bituminous
Maintenance/Ownership: State

Bridge 71:
Stringer/multi-beam or girder - 1986
Structure No. 20002007114082
Length: 114'
Width: 32.7'
Under Clearance: 14.0'
Facility Carried: US 04 ML
Structure Type: WELDED GIRDER
Features Intersected: US 4 OVER TH NO 6
Surface: Bituminous
Maintenance/Ownership: State

Historic Projects <ul style="list-style-type: none"> Unknown Retreatment Resurface Bituminous Mix Skinny Mix Bituminous Seal 	Functional Class <ul style="list-style-type: none"> 1 - Interstate System 2 - Other Freeways and Expressways 3 - Principal Arterial 4 - Minor Arterial 5 - Major Collector 6 - Minor Collector 	Curves <ul style="list-style-type: none"> Left (degrees) Right (degrees) 	Grades <ul style="list-style-type: none"> Special grade up Special grade down 	Traffic Counters <ul style="list-style-type: none"> Continuous (CTC) Weight-In-Motion (WIM) Short-Term, Scheduled Short-Term, Unscheduled 	Crash Locations <ul style="list-style-type: none"> High Crash Locations (HCL's) Sections (& Intersections) HCL No. 1 - 100 (1 - 10) HCL No. 201 - 300 (21 - 30) HCL No. 301 - 400 (31 - 40) HCL No. 401 - 800 (41 - 113) 	Mileage by Functional Class By Sheet 020-2 3 - Other Principal Arterial 6.510 020-2 4 - Minor Arterial 2.490 Page Total Mileage: 9.000 mi	Mileage by Town By Sheet HARTFORD - U004-1408 9.0 of 9.591 Page Total Mileage: 9.0 mi	DISTRICT 4	TOWN HARTFORD	Date: 11/17/21	ROUTE US-4 ETE mileage: 53.67 to 62.67
--	--	--	---	---	---	--	---	----------------------	-------------------------	-----------------------	---