# Route Log and Progress Chart

**DRAFT**

Please Note: Errors and Omissions May Exist.
Contact the VTrans Mapping Section with questions or concerns.

| DISTRICT | TOWN | ROUTE |
|---|---|---|
| 4 | HARTFORD | US-4 |

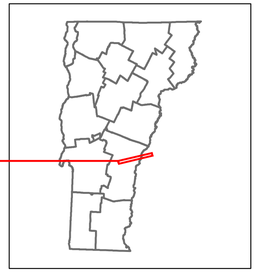

**4**
**WEST**

## Base Map

N

1 in = 1 miles

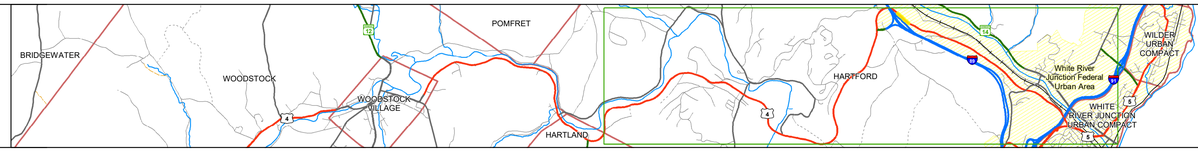


## Stick Diagram

- Town Center
- Intersecting State Routes (excl. ramps/approaches)
- Other Intersecting Highways, Ramps, Approaches
- Railroad Crossings
- Primary Structures
- Secondary Structures
- Divided State Highway
- State Highway
- Divided Town Highway
- Town Highway
- Streams (Hydraulic Structure)
- Town Boundary
- Village/UC Boundaries
- District Boundaries
- State/Town Highway Change
- Divided Highway Limits
- Ghost Section Boundary
- Federal Urban Area Limits

Scale: 1 INCH = 2,000 FEET

## Road Widths

Travellane
Roadway
Lane Count
Base
Subbase

## Curves

## Grades

## Guardrails

## Rumblestrips

## Historic Projects

## Maintenance Garage

## Speed Zone

## Functional Class

## National Highway System

## Limited Access Highway

## Customer Service Level

## Traffic Counters

## AADT

2020
2019
2018
2017
2016

## Crash Locations

(Incomplete) 2021
2020
2019
2018
2017



## STRUCTURE DESCRIPTIONS

### Historic Projects

- Unknown
- Retreatment
- Resurface
- Bituminous Mix
- Skinny Mix
- Bituminous Seal
- Bituminous Concrete
- Bituminous Macadam
- Cold Plane and Bituminous Concrete
- Concrete
- Gravel
- Surface Treated Gravel
- Plant Mix
- Reclaimed Base and Bituminous Concrete

Indicated plans available - http://vtransmap01.aot.state.vt.us/rp/dpr/DIwebstore/

### Functional Class

- 1 - Interstate System
- 2 - Other Freeways and Expressways
- 3 - Principal Arterial
- 4 - Minor Arterial
- 5 - Major Collector
- 6 - Minor Collector

### Speed Zones

SPEED LIMIT 25 30 35 40 45 50 55 60 65

### Curves

(degrees) Left Right

### Grades

(percent) grade up grade down

### Road Widths

(ft)

### Traffic Counters

- Continuous (CTC)
- Weigh-In-Motion (WIM)
- Short-Term, Scheduled
- Short-Term, Unscheduled

(counter ID)

AADT
(AADT)

### Crash Locations

Legend

High Crash Locations (HCL's)
Sections (& Intersections)

| HCL No. | |
|---|---|
| 1 - 100 (1 - 10) | 201 - 300 (21 - 30) |
| 101 - 200 (11 - 20) | 301 - 400 (31 - 40) |
| | 401 - 800 (41 - 113) |

### Mileage by Functional Class By Sheet

| | | |
|---|---|---|
| 020-2 | 3 - Other Principal Arterial | 0.090 |
| 020-2 | 4 - Minor Arterial | 0.109 |

Page Total Mileage: 0.199 mi

### Mileage by Town By Sheet

| | |
|---|---|
| HARTFORD - U004-1408W | 0.199 of 0.199 |

Page Total Mileage: 0.199 mi

| DISTRICT | TOWN | Date: 11/17/21 | ROUTE |
|---|---|---|---|
| 4 | HARTFORD | 1 of 1<br>TWN mileage: 6.42 to 6.619 | US-4<br>ETE mileage: 60.09 to 60.289 |