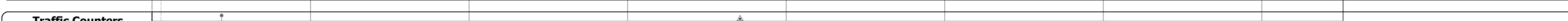





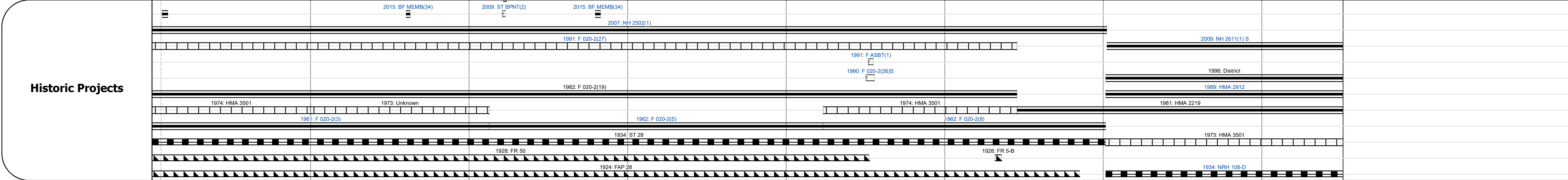
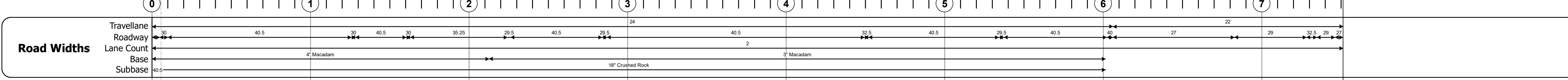
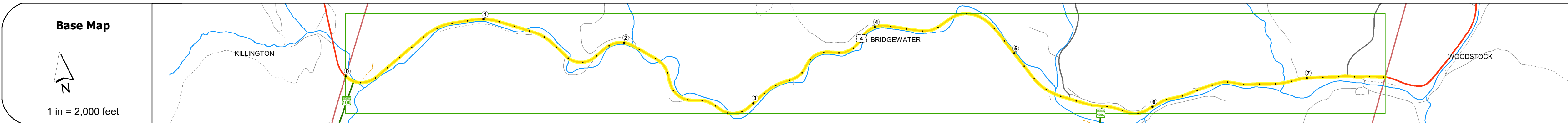
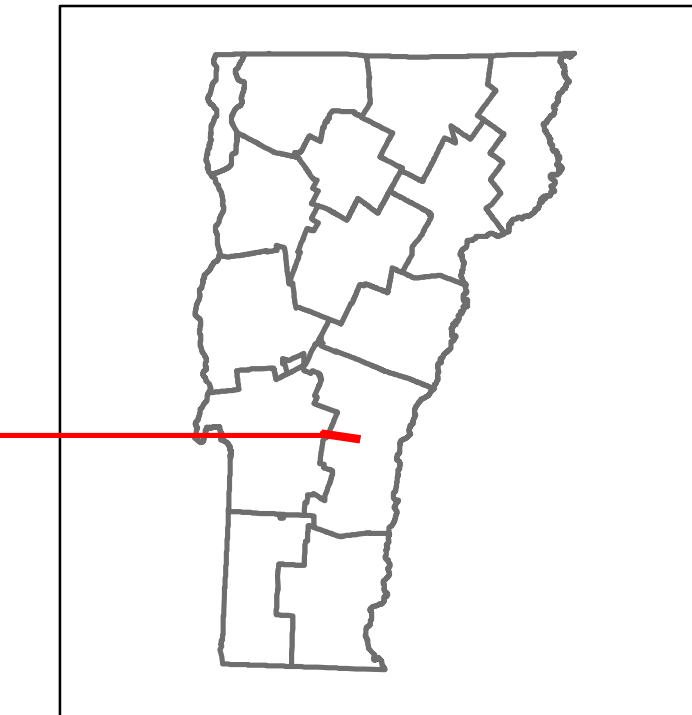
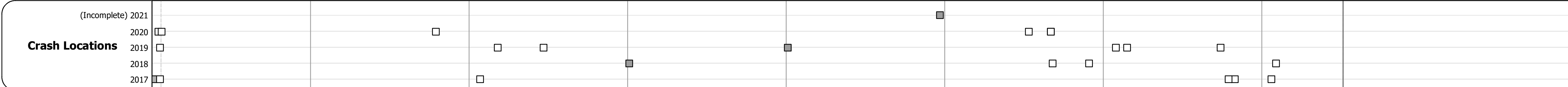


DISTRICT	TOWN	ROUTE
4	BRIDGEWATER	US-4



Year	Station 0-1	Station 1-2	Station 2-3	Station 3-4	Station 4-5	Station 5-6	Station 6-7
2020	1275		3536				5206
2019	934		4175				6146
2018	820		4100		4400		5300
2017	900		4100		4500		5800
2016	8800		4200		4600		5400



### STRUCTURE DESCRIPTIONS

**Bridge 35:** Stringer/multi-beam or girder - 1961  
Structure No. 200020003514052  
Length: 202'  
Width: 31.4'  
Facility Carried: US 04 ML  
Structure Type: 3 SPAN ROLLED BEAM  
Surface: Bituminous  
Maintenance/Ownership: State

**Bridge 36:** Culvert - 1961  
Structure No. 300020003614051  
Length: 8'  
Under Clearance: 5.0'  
Facility Carried: US4  
Structure Type: CGMPPA  
Features Intersected: BROOK  
Maintenance: State

**Bridge 37:** Culvert - 1961  
Structure No. 300020003714051  
Length: 6'  
Under Clearance: 4.0'  
Facility Carried: US4  
Structure Type: ACCGMPPA  
Features Intersected: BROOK  
Maintenance: State

**Bridge 38:** Stringer/multi-beam or girder - 1961  
Structure No. 200020003814052  
Length: 137'  
Width: 30.0'  
Facility Carried: US 04 ML  
Structure Type: 3 SPAN ROLLED BEAM  
Surface: Bituminous  
Maintenance/Ownership: State

**Bridge 39:** Stringer/multi-beam or girder - 1961  
Structure No. 200020003914052  
Length: 138'  
Width: 30.0'  
Facility Carried: US 04 ML  
Structure Type: 2 SPAN ROLLED BEAM  
Surface: Bituminous  
Maintenance/Ownership: State

**Bridge 39-A:** Culvert - 1961  
Structure No. 3000200039A14051  
Length: 7'  
Under Clearance: 7.0'  
Facility Carried: US4  
Structure Type: CGMPP  
Features Intersected: BROOK  
Maintenance: State

**Bridge 40:** Stringer/multi-beam or girder - 1962  
Structure No. 200020004014052  
Length: 99'  
Width: 30.3'  
Facility Carried: US 04 ML  
Structure Type: ROLLED BEAM  
Features Intersected: OTTAUQUECHEE RIVER  
Surface: Bituminous  
Maintenance/Ownership: State

**Bridge 41:** Culvert - 1962  
Structure No. 300020004114051  
Length: 6'  
Under Clearance: 7.0'  
Facility Carried: US4  
Structure Type: CGMPP  
Features Intersected: BROOK  
Maintenance: State

**Bridge 42:** Stringer/multi-beam or girder - 1962  
Structure No. 200020004214052  
Length: 168'  
Width: 31.2'  
Facility Carried: US 04 ML  
Structure Type: 2 SPAN ROLLED BEAM  
Features Intersected: OTTAUQUECHEE RIVER  
Surface: Bituminous  
Maintenance/Ownership: State

**Bridge 43:** Culvert - 2013  
Structure No. 300020004314051  
Length: 8'  
Under Clearance: 4.0'  
Facility Carried: US4  
Structure Type: SEGMENTAL RC BOX  
Features Intersected: BROOK  
Maintenance: State

**Bridge 44:** Stringer/multi-beam or girder - 1962  
Structure No. 200020004414052  
Length: 138'  
Width: 32.7'  
Facility Carried: US 04 ML  
Structure Type: 2 SPAN ROLLED BEAM  
Features Intersected: OTTAUQUECHEE RIVER  
Surface: Bituminous  
Maintenance/Ownership: State

**Bridge 45:** Stringer/multi-beam or girder - 1962  
Structure No. 200020004514052  
Length: 172'  
Width: 30.2'  
Facility Carried: US 04 ML  
Structure Type: 3 SPAN ROLLED BEAM  
Features Intersected: OTTAUQUECHEE RIVER  
Surface: Bituminous  
Maintenance/Ownership: State

<b>Historic Projects</b> <ul style="list-style-type: none"> <li>Unknown</li> <li>Retreatment</li> <li>Resurface</li> <li>Bituminous Mix</li> <li>Skinny Mix</li> <li>Bituminous Seal</li> </ul>	<b>Functional Class</b> <ul style="list-style-type: none"> <li>1 - Interstate System</li> <li>2 - Other Freeways and Expressways</li> <li>3 - Principal Arterial</li> <li>4 - Minor Arterial</li> <li>5 - Major Collector</li> <li>6 - Minor Collector</li> </ul>	<b>Curves</b> <ul style="list-style-type: none"> <li>Left (degrees)</li> <li>Right</li> </ul>	<b>Grades</b> <ul style="list-style-type: none"> <li>Special grade up</li> <li>Special grade down</li> </ul>	<b>Traffic Counters</b> <ul style="list-style-type: none"> <li>Continuous (CTC)</li> <li>Weight-In-Motion (WIM)</li> <li>Short-Term, Scheduled</li> <li>Short-Term, Unscheduled</li> </ul>	<b>Crash Locations</b> <ul style="list-style-type: none"> <li>High Crash Locations (HCL's) Sections (&amp; Intersections)</li> <li>1 - 100 (1 - 10)</li> <li>101 - 200 (11 - 20)</li> <li>201 - 300 (21 - 30)</li> <li>301 - 400 (31 - 40)</li> <li>401 - 800 (41 - 113)</li> </ul>	<b>Mileage by Functional Class By Sheet</b> 020-2 3 - Other Principal Arterial 7.513	<b>Mileage by Town By Sheet</b> BRIDGEWATER - U004-1405 7.513 of 7.513	<b>DISTRICT</b> 4	<b>TOWN</b> BRIDGEWATER	<b>Date:</b> 11/17/21	<b>ROUTE</b> US-4 ETE mileage: 35.736 to 43.249
--	--	--	---	---	--	---	---	----------------------	----------------------------	-----------------------	---