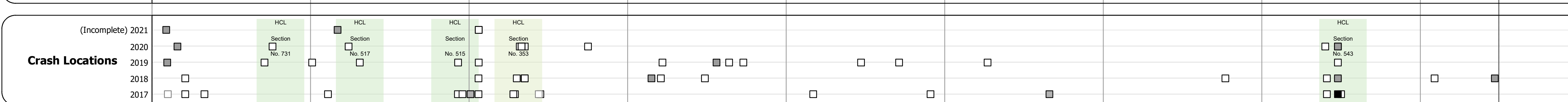

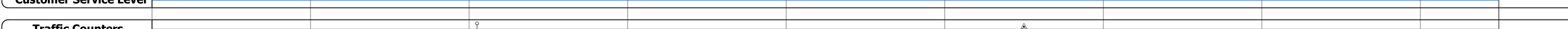




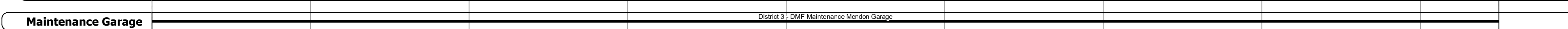
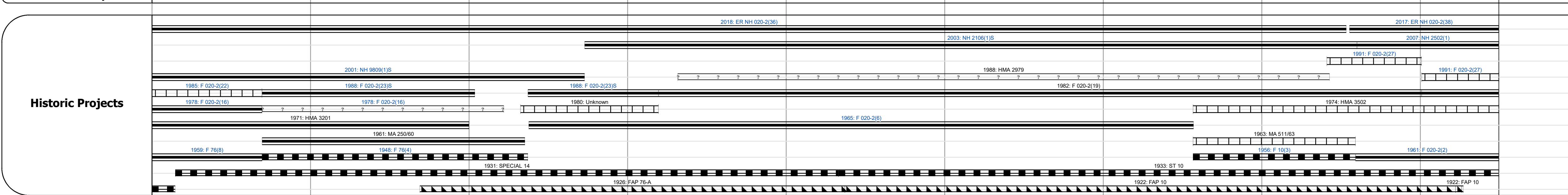



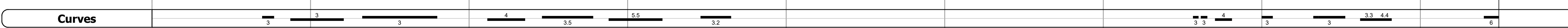
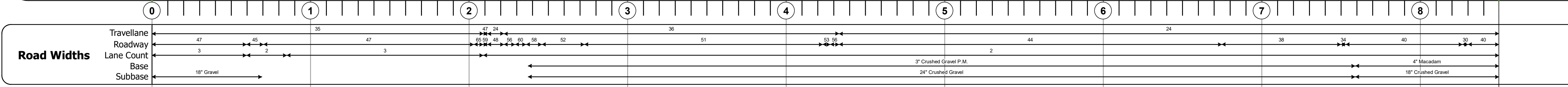
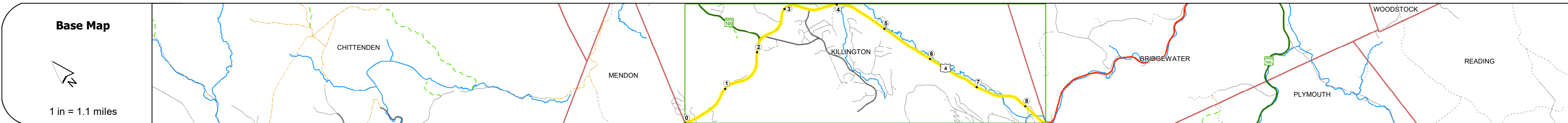
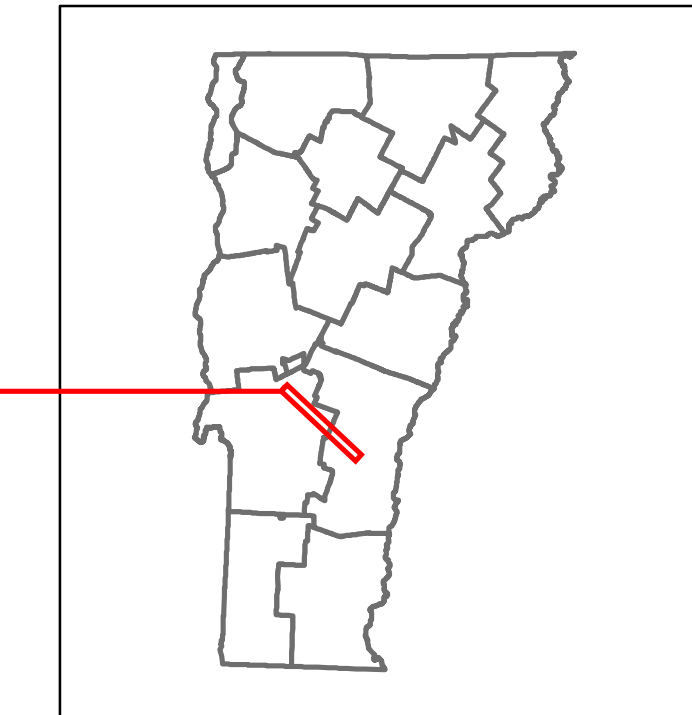


DISTRICT	TOWN	ROUTE
3	KILLINGTON	US-4



## STRUCTURE DESCRIPTIONS

- Bridge 28:** Culvert - 1948. Structure No. 300020002811211. Length: 11'. Under Clearance: 11.0'. Facility Carried: US4. Structure Type: CGMPP. Features Intersected: BROOK. Maintenance: State.
- Bridge 30:** Culvert - 1965. Structure No. 300020003011211. Length: 6'. Under Clearance: 4.0'. Facility Carried: US4. Structure Type: ACCGMPPA. Features Intersected: BROOK. Maintenance: State.
- Bridge 31:** Tee Beam - 1953. Structure No. 200020003111212. Length: 34'. Width: 96.5'. Facility Carried: US 04 ML. Structure Type: CONCRETE T-BEAM. Features Intersected: ROARING BROOK. Surface: Bituminous. Maintenance/Ownership: State.
- Bridge 32A:** Culvert - 2017. Structure No. 300020032A11211. Length: 8'. Under Clearance: 4.0'. Facility Carried: US4. Structure Type: PRECAST RC BOX. Features Intersected: BROOK. Maintenance: State.
- Bridge 32C:** Truss - thru - 1997. Structure No. 200020032C11212. Length: 116'. Facility Carried: US 04 ML. Structure Type: PED BRIDGE OVER US4. Features Intersected: US 4 UNDER PEDESTRIAN BR.
- Bridge 33:** Stringer/multi-beam or girder - 1956. Structure No. 200020003311212. Length: 69'. Width: 31.0'. Facility Carried: US 04 ML. Structure Type: ROLLED BEAM. Features Intersected: OTTAUQUECHEE RIVER. Surface: Bituminous. Maintenance/Ownership: State.
- Bridge 34:** Stringer/multi-beam or girder - 1961. Structure No. 200020003411212. Length: 187'. Width: 31.0'. Facility Carried: US 04 ML. Structure Type: 3 SPAN ROLLED BEAM. Features Intersected: OTTAUQUECHEE RIVER. Surface: Bituminous. Maintenance/Ownership: State.

<b>Historic Projects</b> <ul style="list-style-type: none"> <li>Unknown</li> <li>Retreatment</li> <li>Resurface</li> <li>Bituminous Mix</li> <li>Skinny Mix</li> <li>Bituminous Seal</li> </ul>	<b>Functional Class</b> <ul style="list-style-type: none"> <li>1 - Interstate System</li> <li>2 - Other Freeways and Expressways</li> <li>3 - Principal Arterial</li> <li>4 - Minor Arterial</li> <li>5 - Major Collector</li> <li>6 - Minor Collector</li> </ul>	<b>Curves</b> <ul style="list-style-type: none"> <li>Left (degrees)</li> <li>Right (degrees)</li> </ul>	<b>Grades</b> <ul style="list-style-type: none"> <li>Special grade up</li> <li>Special grade down</li> </ul>	<b>Traffic Counters</b> <ul style="list-style-type: none"> <li>Continuous (CTC)</li> <li>Weight-In-Motion (WIM)</li> <li>Short-Term, Scheduled</li> <li>Short-Term, Unscheduled</li> </ul>	<b>Crash Locations</b> <ul style="list-style-type: none"> <li>High Crash Locations (HCL's) Sections (&amp; Intersections)</li> <li>1 - 100 (1 - 10)</li> <li>101 - 200 (11 - 20)</li> <li>201 - 300 (21 - 30)</li> <li>301 - 400 (31 - 40)</li> <li>401 - 800 (41 - 113)</li> </ul>	<b>Mileage by Functional Class By Sheet</b> 020-2 3 - Other Principal Arterial 8.495	<b>Mileage by Town By Sheet</b> KILLINGTON - U004-1121 8.495 of 8.495	<b>DISTRICT</b> 3	<b>TOWN</b> KILLINGTON	<b>Date:</b> 11/17/21	<b>ROUTE</b> US-4 ETE mileage: 27,241 to 35,736
<b>Legend</b> Indicated plans available - <a href="http://vtransmap01.ad.state.vt.us/rp/dp/DWebstore/">http://vtransmap01.ad.state.vt.us/rp/dp/DWebstore/</a>						<b>Page Total Mileage:</b> 8.495 mi	<b>Page Total Mileage:</b> 8.495 mi	<b>1 of 1</b> TWN mileage: 0.0 to 8.495			