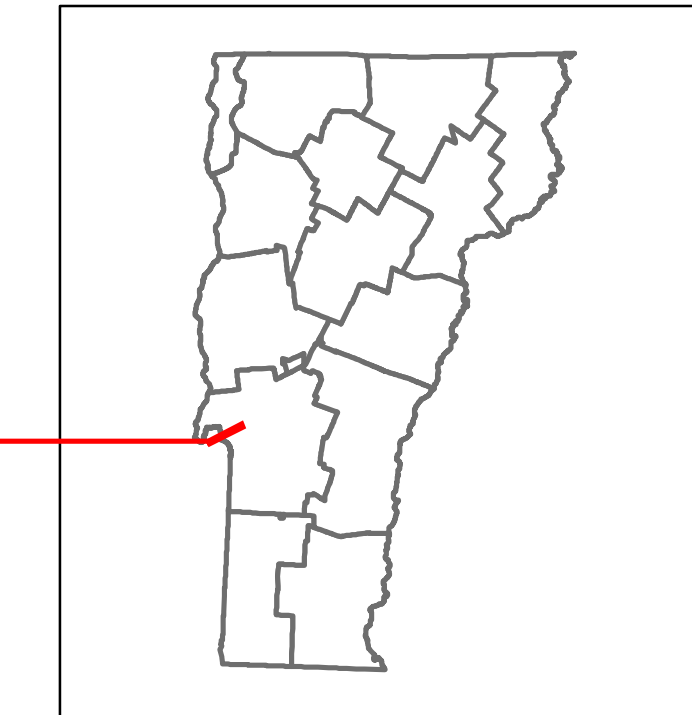
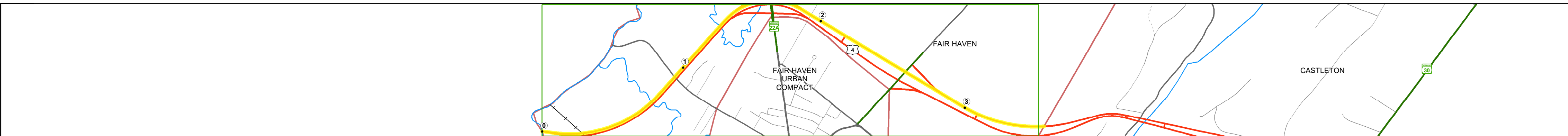


| | | |
|----------|------------|-------|
| DISTRICT | TOWN | ROUTE |
| 3 | FAIR HAVEN | US-4 |



Base Map

1 in = 0.4 miles



Stick Diagram

- Town Center
- Intersecting State Routes (excl. ramps/approaches)
- Other Intersecting Highways, Ramps, Approaches
- Railroad Crossings
- Primary Structures
- Secondary Structures
- Divided State Highway
- State Highway
- Divided Town Highway
- Town Highway
- Streams (Hydraulic Structure)
- Town Boundary
- Village/C boundaries
- District Boundaries
- State/Town Highway Change
- Divided Highway Limits
- Ghost Section Boundary
- Federal Urban Area Limits

Scale: 1 INCH = 2,000 FEET




STRUCTURE DESCRIPTIONS

- Bridge B001:** Stringer/multi-beam or girder - 1949
Structure No. 200020B00111072
Length: 112'
Width: 36.1'
Facility Carried: RTE 4
Structure Type: Unknown
Features Intersected: POULTNEY RIVER
Surface: Integral concrete
Maintenance/Ownership: State
- Bridge 2:** Girder and floorbeam system - 1971
Structure No. 20002000211072
Length: 175'
Under Clearance: 17.0'
Facility Carried: RAILROAD
Structure Type: 2 SP WELDED THRU GIR
Features Intersected: CL+P RR OVER U.S.4
- Bridge 3W:** Stringer/multi-beam or girder - 1971
Structure No. 200020003W11072
Length: 243'
Width: 42.8'
Facility Carried: US 04 ML
Structure Type: 2 SP CONT WELDED GIR
Features Intersected: CASTLETON RIVER
Surface: Bituminous
Maintenance/Ownership: State
- Bridge 4:** Stringer/multi-beam or girder - 1971
Structure No. 20110700D411071
Length: 237'
Facility Carried: TR 06
Structure Type: 2 SP CONT WLD GIRDER
Features Intersected: US 4 UNDER TH NO 6
- Bridge 4-1:** Culvert - 1971
Structure No. 30002004-111071
Length: 8'
Under Clearance: 8.0'
Facility Carried: US4
Structure Type: CGMPP
Features Intersected: MUD BROOK
Maintenance: State
- Bridge 4-2:** Culvert - 1989
Structure No. 30002004-211071
Length: 8'
Under Clearance: 8.0'
Facility Carried: US4
Structure Type: CGMPP
Features Intersected: MUD BROOK
Maintenance: State
- Bridge 5W:** Stringer/multi-beam or girder - 1971
Structure No. 200020005W11072
Length: 203'
Width: 36.8'
Under Clearance: 17.92'
Facility Carried: US 04 ML
Structure Type: WELDED GIRDER
Features Intersected: US 4 OVER VT 22A
Surface: Bituminous
Maintenance/Ownership: State
- Bridge 6W:** Culvert - 1970
Structure No. 200020006W11072
Length: 25'
Under Clearance: 13.83'
Facility Carried: US 04 ML
Structure Type: RC BOX
Features Intersected: US 4 OVER T.H. 21
Maintenance/Ownership: State
- Bridge 7W:** Stringer/multi-beam or girder - 1971
Structure No. 201142000211072
Length: 145'
Facility Carried: VT 00921
Structure Type: WELDED GIRDER
Features Intersected: F HAV SH OVER US 4


Road Widths




Curves




Grades



Guardrails



Rumblestrips



Historic Projects




Maintenance Garage




Speed Zone




Functional Class




National Highway System




Limited Access Highway




Customer Service Level



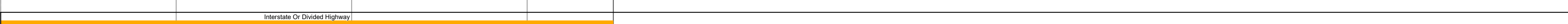
Traffic Counters




AAADT




Crash Locations



Crash Locations



Crash Locations




Crash Locations



Crash Locations



Crash Locations




Crash Locations




Crash Locations



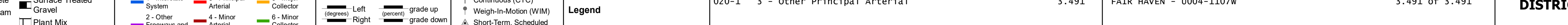
Crash Locations



Crash Locations



Crash Locations



Crash Locations



Crash Locations

