

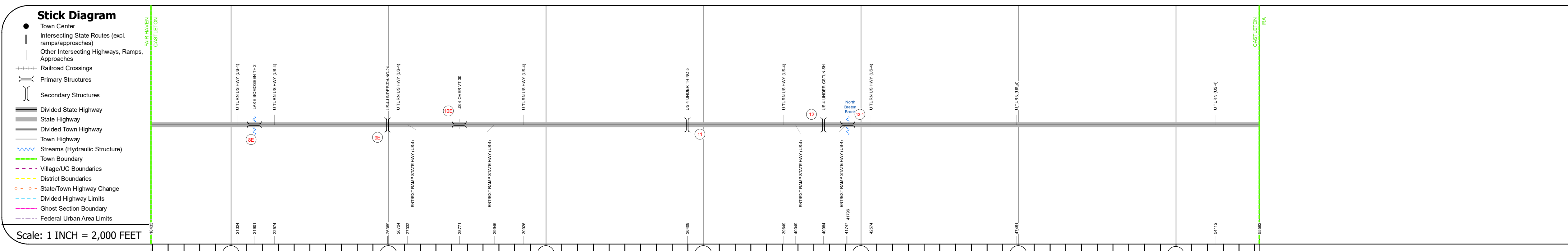
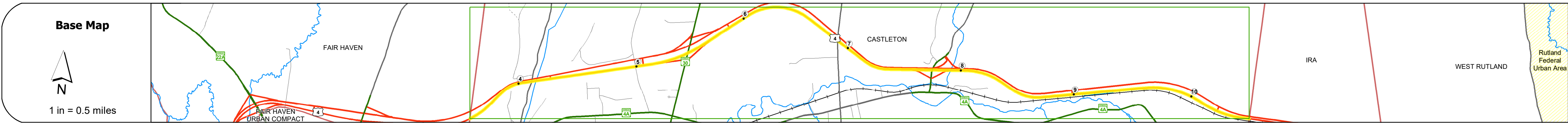
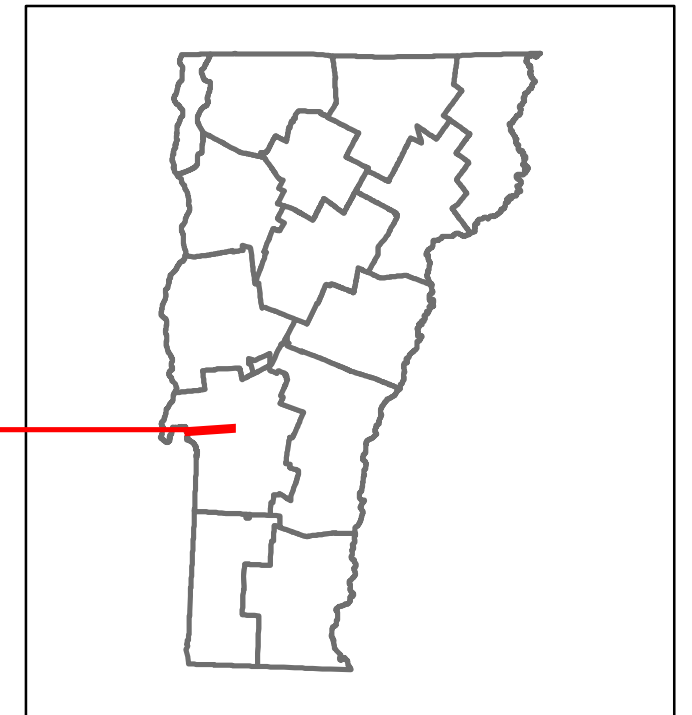


Route Log and Progress Chart

DRAFT

Please Note: Errors and Omissions May Exist.
Contact the VTrans Mapping Section with questions or concerns.

DISTRICT	TOWN	ROUTE
3	CASTLETON	US-4



STRUCTURE DESCRIPTIONS

Bridge 8E:
Stringer/multi-beam or girder - 1971
Structure No. 20002008E11032
Length: 543'
Width: 36.8'
Under Clearance: 15.67'
Facility Carried: US 04 ML
Structure Type: 3 SP CONT WLD GIRDER
Features Intersected: LAKE BOMOSEEN TH 2
Surface: Bituminous
Maintenance/Ownership: State





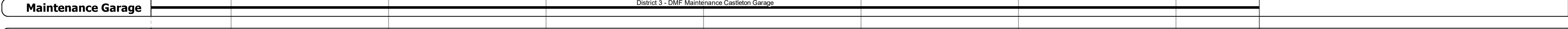





Bridge 9E:
Stringer/multi-beam or girder - 1971
Structure No. 2011030D9E11031
Length: 123'
Facility Carried: TR 24
Structure Type: WELDED PLATE GIRDER
Features Intersected: US 4 UNDER TH NO 24

Bridge 10E:
Stringer/multi-beam or girder - 1971
Structure No. 20002010E11032
Length: 233'
Width: 36.8'
Under Clearance: 14.25'
Facility Carried: US 04 ML
Structure Type: WELDED PLATE GIRDER
Features Intersected: US 4 OVER VT 30
Surface: Bituminous
Maintenance/Ownership: State

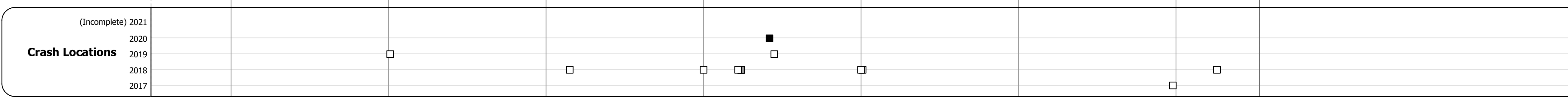
Bridge 11:
Frame - 1971
Structure No. 2011030D1111031
Length: 404'
Facility Carried: TR 05
Structure Type: 5 SP STL RIGID FRAME
Features Intersected: US 4 UNDER TH NO 5

Bridge 12:
Stringer/multi-beam or girder - 1968
Structure No. 203142000211032
Length: 262'
Facility Carried: VT 00915
Structure Type: 4 SPAN ROLLED BEAM
Features Intersected: US 4 UNDER CSTLN SH

Bridge 12-1:
Culvert - 1968
Structure No. 30002012-111031
Length: 17'
Under Clearance: 12.0'
Facility Carried: US4
Structure Type: RC BOX
Features Intersected: BRITAIN BROOK
Maintenance: State



Year	Station 4+00	Station 4+25	Station 4+50	Station 4+75	Station 5+00	Station 5+25	Station 5+50	Station 5+75	Station 6+00
2020	4251		3402		4591		4229		5862
2019	5019		4017		5420		4993		6921
2018	9800				12200				13400
2017	9400				12200				13300
2016	9100				12300				13200



Historic Projects <ul style="list-style-type: none"> Unknown Retreatment Resurface Bituminous Mix Skinny Mix Bituminous Seal 	Functional Class <ul style="list-style-type: none"> 1 - Interstate System 2 - Other Freeways and Expressways 3 - Principal Arterial 4 - Minor Arterial 5 - Major Collector 6 - Minor Collector 	Curves <ul style="list-style-type: none"> Left (degrees) Right 	Grades <ul style="list-style-type: none"> grade up grade down 	Traffic Counters <ul style="list-style-type: none"> Continuous (CTC) Weight-In-Motion (WIM) Short-Term, Scheduled Short-Term, Unscheduled 	Crash Locations <ul style="list-style-type: none"> High Crash Locations (HCL's) Sections (& Intersections) 1 - 100 (1 - 10) 101 - 200 (11 - 20) 201 - 300 (21 - 30) 301 - 400 (31 - 40) 401 - 800 (41 - 113) 	Mileage by Functional Class By Sheet 020-1 3 - Other Principal Arterial 7.038	Mileage by Town By Sheet CASTLETON - U004-1103 7.038 of 7.038	DISTRICT 3	TOWN CASTLETON	Date: 11/17/21	ROUTE US-4 ETE mileage: 3.491 to 10.529
--	--	--	---	---	--	---	---	----------------------	--------------------------	-----------------------	--