# Route Log and Progress Chart

**DRAFT**

Please Note: Errors and Omissions May Exist.
Contact the VTrans Mapping Section with questions or concerns.

| DISTRICT | TOWN | ROUTE |
|---|---|---|
| 6 | MONTPELIER | US-2 |

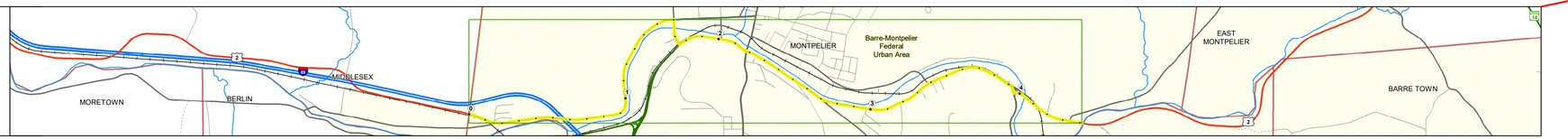


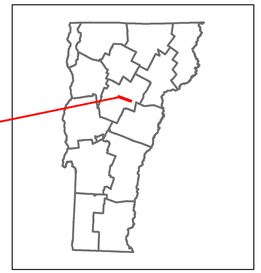

2

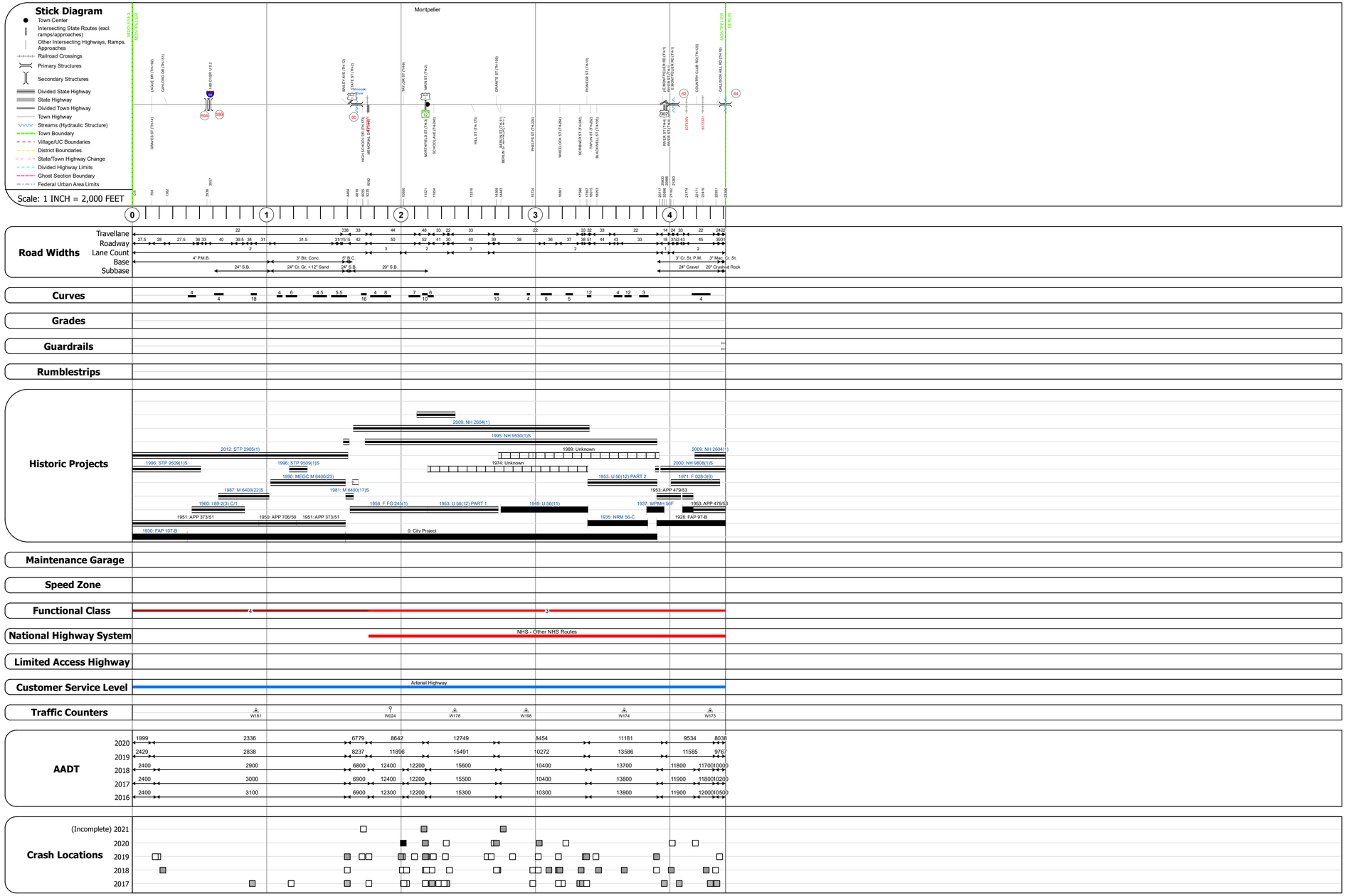


## STRUCTURE DESCRIPTIONS

Bridge 59A:
Stringer/multi-beam or girder - 1960
Structure No. 200089042S12112
Length: 902'
Facility Carried: I 89 ML
Structure Type: 13 SPAN ROLLED BEAM
Features Intersected: I 89 OVER U.S.2

Bridge 59B:
Stringer/multi-beam or girder - 1960
Structure No. 200089042N12112
Length: 902'
Facility Carried: I 89 ML
Structure Type: 13 SPAN ROLLED BEAM
Features Intersected: I 89 OVER U.S.2

Bridge 60:
Stringer/multi-beam or girder - 1958
Structure No. 206400006012112
Length: 255'
Width: 40.0'
Facility Carried: US 02 ML
Structure Type: 3 SPAN ROLLED BEAM
Features Intersected: WINOOSKI RIVER
Surface: Bituminous
Maintenance/Ownership: City/Municipal

Bridge 62:
Stringer/multi-beam or girder - 1971
Structure No. 200028006212112
Length: 214'
Width: 42.7'
Facility Carried: US 02 ML
Structure Type: 3 SP CONT ROLLED BM
Features Intersected: WINOOSKI RIVER
Surface: Bituminous
Maintenance/Ownership: City/Municipal

Bridge 64:
Stringer/multi-beam or girder - 1961
Structure No. 200028006412112
Length: 99'
Width: 30.0'
Facility Carried: US 02 ML
Structure Type: ROLLED BEAM
Features Intersected: WINOOSKI RIVER
Surface: Bituminous
Maintenance/Ownership: City/Municipal

**Historic Projects**: Unknown; Retreatment; Resurface; Bituminous Mix; Skinny Mix; Bituminous Seal; Bituminous Concrete; Bituminous Macadam; Cold Plane and Bituminous Concrete; Concrete; Gravel; Surface Treated Gravel; Plant Mix; Reclaimed Base and Bituminous Concrete

Indicated plans available - http://vtransmap01.act.state.vt.us/rp/dpr/Dwebstore/

**Functional Class**: 1 - Interstate System; 2 - Other Freeways and Expressways; 3 - Principal Arterial; 4 - Minor Arterial; 5 - Major Collector; 6 - Minor Collector

**Speed Zones**: 25, 30, 35, 40, 45, 50, 55, 60, 65

**Curves**: Left (degrees); Right

**Grades**: grade up (percent); grade down

**Road Widths** (ft)

**Traffic Counters**: Continuous (CTC); Weigh-In-Motion (WIM); Short-Term, Scheduled; Short-Term, Unscheduled (counter ID)

**AADT** (AADT)

**Crash Locations**

Legend

High Crash Locations (HCL's)
Sections (& Intersections)

| HCL No. | |
|---|---|
| 1 - 100 (1 - 10) | 201 - 300 (21 - 30) |
| 101 - 200 (11 - 20) | 301 - 400 (31 - 40) |
| | 401 - 800 (41 - 113) |

**Mileage by Functional Class By Sheet**

| | | |
|---|---|---|
| 028-3 | 3 - Other Principal Arterial | 2.232 |
| 028-2 | 3 - Other Principal Arterial | 0.424 |
| 6400 | 4 - Minor Arterial | 1.758 |

Page Total Mileage: 4.414 mi

**Mileage by Town By Sheet**

| | |
|---|---|
| MONTPELIER - U002-1211 | 4.414 of 4.414 |

Page Total Mileage: 4.414 mi

| DISTRICT | TOWN | Date: 11/17/21 | ROUTE |
|---|---|---|---|
| 6 | MONTPELIER | 1 of 1<br>TWN mileage: 0.0 to 4.414 | US-2<br>ETE mileage: 74.54 to 78.954 |

For More Information Contact - Vermont Agency of Transportation, Policy, Planning and Intermodal Development Division - Mapping Section, 1 National Life Drive, Montpelier, VT 05633-5001 Telephone: 802-828-2600.