

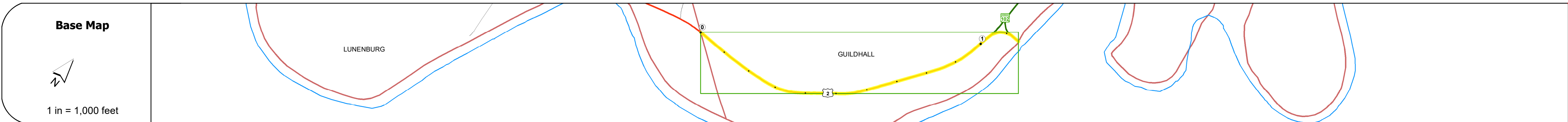

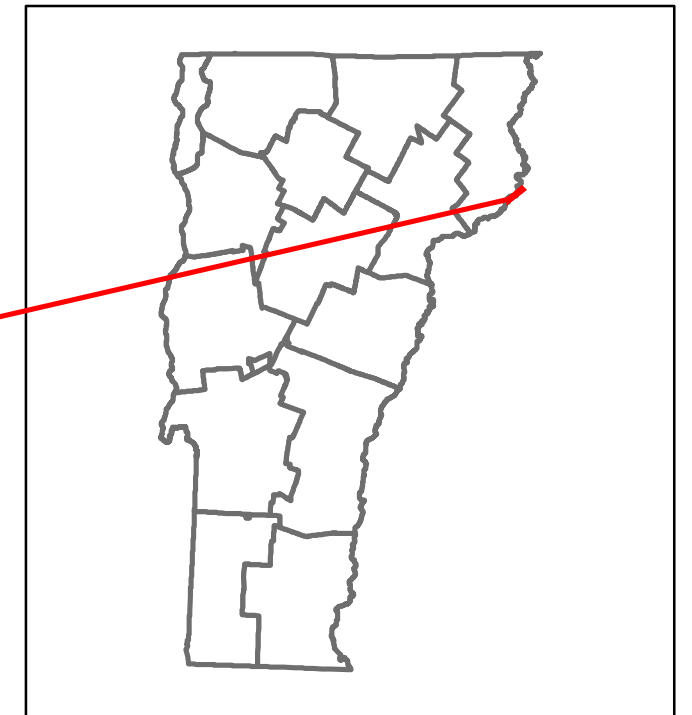


# Route Log and Progress Chart

**DRAFT**

Please Note: Errors and Omissions May Exist.  
Contact the VTrans Mapping Section with questions or concerns.

DISTRICT	TOWN	ROUTE
7	GUILDHALL	US-2



## STRUCTURE DESCRIPTIONS

**Bridge B127:**  
 Truss - thru - 1950  
 Structure No: 200028B12705112  
 Length: 404'  
 Height: 14.0'  
 Width: 27.9'  
 Facility Carried: US 2  
 Structure Type: Unknown  
 Features Intersected: CONNECTICUT RIVER  
 3  
 Surface: Bituminous  
 Maintenance/Ownership: State

<b>Road Widths</b>	Travellane: 24	Roadway: 30	Lane Count: 2	Base: 2	Subbase: 2
--------------------	----------------	-------------	---------------	---------	------------

<b>Curves</b>	2.9	1.2	5	3.5	3.7	20
---------------	-----	-----	---	-----	-----	----

<b>Grades</b>	
---------------	--

<b>Guardrails</b>	
-------------------	--

<b>Rumblestrips</b>	
---------------------	--

<b>Historic Projects</b>	<ul style="list-style-type: none"> <li>2000: NH 9823(1)S</li> <li>1990: HMA 2(1)1</li> <li>1980: FR 628-4(1)2S</li> <li>1983: MA 512(2) SEC 2</li> <li>1961: F 207(1)</li> <li>1932: FAP 131-C</li> </ul>
--------------------------	---

<b>Maintenance Garage</b>	District 7 - DMF Maintenance Lunenburg Garage
---------------------------	---

<b>Speed Zone</b>	
-------------------	--

<b>Functional Class</b>	3
-------------------------	---

<b>National Highway System</b>	NHS - Other NHS Routes
--------------------------------	------------------------

<b>Limited Access Highway</b>	
-------------------------------	--

<b>Customer Service Level</b>	Arterial Highway
-------------------------------	------------------

<b>Traffic Counters</b>	E008	E153
-------------------------	------	------

<b>AADT</b>	2020: 2590	3114
	2019: 3058	3534
	2018: 3100	3200
	2017: 3100	3200
	2016: 3000	3200

<b>Crash Locations</b>	(Incomplete) 2021	
	2020	
	2019	
	2018	
	2017	

<b>Historic Projects</b> Unknown, Retreatment, Resurface, Bituminous Mix, Bituminous Seal, Bituminous Concrete, Surface Treated Gravel, Plant Mix, Reclaimed Base and Bituminous Concrete	<b>Functional Class</b> 1- Interstate System, 2- Other Freeways and Expressways, 3- Principal Arterial, 4- Minor Arterial, 5- Major Collector, 6- Minor Collector	<b>Curves</b> Left (degrees), Right (degrees)	<b>Grades</b> (degrees) grade up, (degrees) grade down	<b>Traffic Counters</b> Continuous (CTC), Weigh-In-Motion (WIM), Short-Term, Scheduled, Short-Term, Unscheduled	<b>Crash Locations</b> High Crash Locations (HCL's)	<b>Mileage by Functional Class By Sheet</b> 028-4 3 - Other Principal Arterial 1.149	<b>Mileage by Town By Sheet</b> GUILDHALL - U002-0511 1.149 of 1.149	<b>DISTRICT</b> 7	<b>TOWN</b> GUILDHALL	<b>Date:</b> 11/17/21	<b>ROUTE</b> US-2 ETE mileage: 139.735 to 140.884
<b>Legend</b> HCL No. 1-100 (1-10), 101-200 (11-20), 201-300 (21-30), 301-400 (31-40), 401-800 (41-113)						<b>Page Total Mileage: 1.149 mi</b>		<b>Page Total Mileage: 1.149 mi</b>		<b>1 of 1</b> TWN mileage: 0.0 to 1.149	

For More Information Contact - Vermont Agency of Transportation, Policy, Planning and Intermodal Development Division - Mapping Section, 1 National Life Drive, Montpelier, VT 05633-5001 Telephone: 802-828-2600.