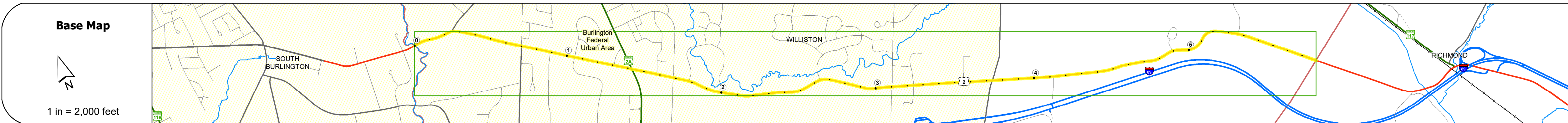

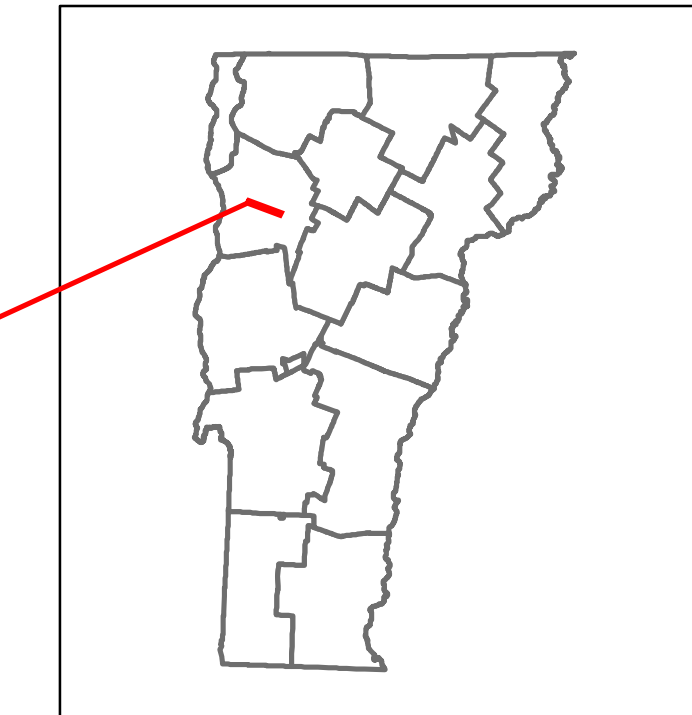


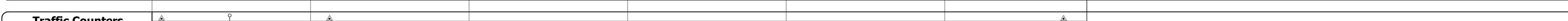


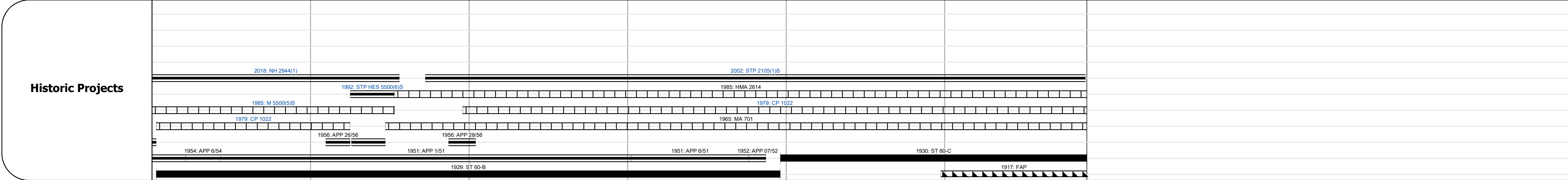


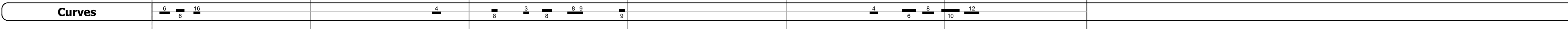
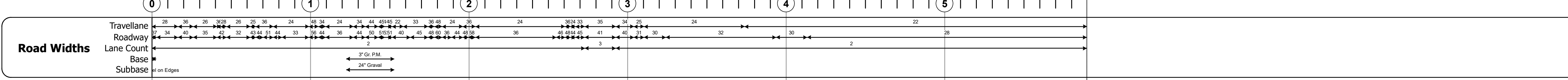
DISTRICT	TOWN	ROUTE
5	WILLISTON	US-2




### STRUCTURE DESCRIPTIONS

**Bridge 21:**  
Slab - 1917  
Structure No. 300284002104171  
Length: 15'  
Width: 32.5'  
Under Clearance: 4.0'  
Facility Carried: US2  
Structure Type: CONCRETE SLAB  
Features Intersected: ALLEN BROOK  
Surface: Bituminous  
Maintenance: State

**Bridge 23:**  
Culvert - 1917  
Structure No. 300284002304171  
Length: 7'  
Under Clearance: 5.0'  
Facility Carried: US2  
Structure Type: CGMPPA  
Features Intersected: BROOK  
Maintenance: State



Year	0-1	1-2	2-3	3-4	4-5	5-6	6-7	7-8	8-9	9-10	10-11	11-12	12-13	13-14	14-15	15-16	16-17	17-18	18-19	19-20	20-21	
2020	11331	8577	10879	9536	9083	7244	10346															2699
2019	13768	11456	13219	11587	11037	8802	12571															3187
2018	13900	10700	11700	11100	11100	12700																3200
2017	15300	10700	12000	11300	12900																	3200
2016	16800	10600	12400	11800	13100																	3100



<b>Historic Projects</b> <ul style="list-style-type: none"> <li>Unknown</li> <li>Retreatment</li> <li>Resurface</li> <li>Bituminous Mix</li> <li>Skiny Mix</li> <li>Bituminous Seal</li> </ul>	<b>Functional Class</b> <ul style="list-style-type: none"> <li>1 - Interstate System</li> <li>2 - Other Freeways and Expressways</li> <li>3 - Principal Arterial</li> <li>4 - Minor Arterial</li> <li>5 - Major Collector</li> <li>6 - Minor Collector</li> </ul>	<b>Curves</b> <ul style="list-style-type: none"> <li>Left</li> <li>Right</li> </ul>	<b>Grades</b> <ul style="list-style-type: none"> <li>grade up</li> <li>grade down</li> </ul>	<b>Traffic Counters</b> <ul style="list-style-type: none"> <li>Continuous (CTC)</li> <li>Weigh-In-Motion (WIM)</li> <li>Short-Term, Scheduled</li> <li>Short-Term, Unscheduled</li> </ul>	<b>Crash Locations</b> <ul style="list-style-type: none"> <li>High Crash Locations (HCL's)</li> <li>Sections (&amp; Intersections)</li> </ul>	<b>Mileage by Functional Class By Sheet</b> 028-2 3 - Other Principal Arterial 1.426 028-2 4 - Minor Arterial 4.471	<b>Mileage by Town By Sheet</b> WILLISTON - U002-0417 5.897 of 5.897	<b>DISTRICT</b> 5	<b>TOWN</b> WILLISTON	<b>Date:</b> 11/17/21	<b>ROUTE</b> US-2 ETE mileage: 42.75 to 48.647
Page Total Mileage: 5.897 mi								<b>DISTRICT</b> 5	<b>TOWN</b> WILLISTON	<b>1 of 1</b> TWN mileage: 0.0 to 5.897	<b>ROUTE</b> US-2 ETE mileage: 42.75 to 48.647