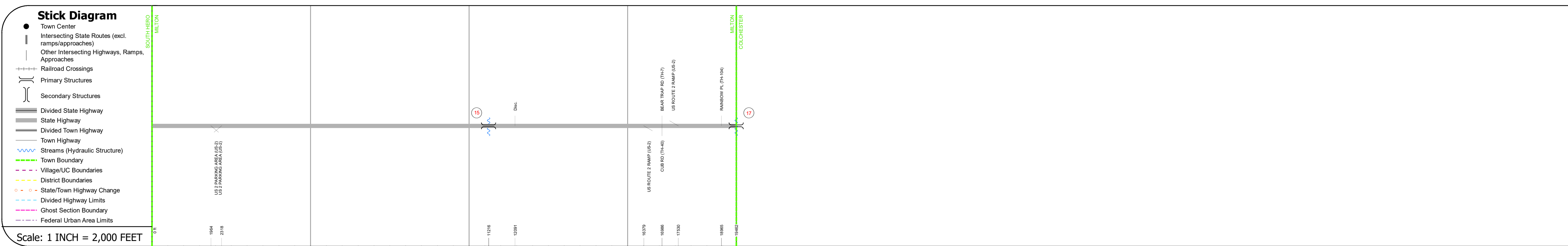
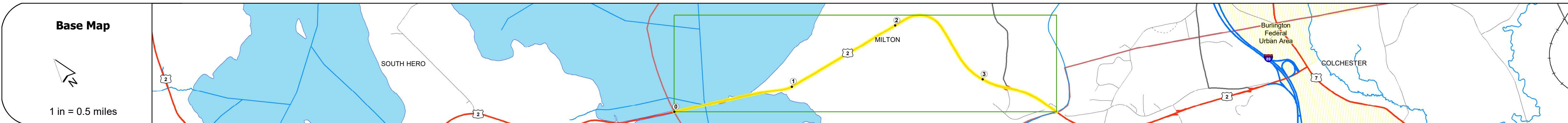

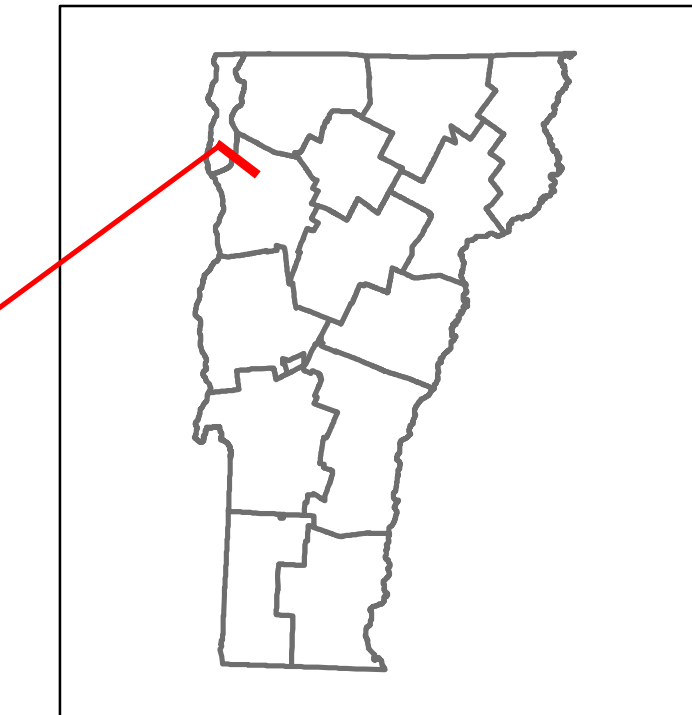


DISTRICT	TOWN	ROUTE
5	MILTON	US-2



### STRUCTURE DESCRIPTIONS

**Bridge 15:**  
Culvert - 1960  
Structure No. 300028001504101  
Length: 17'  
Under Clearance: 5.0'  
Facility Carried: US2  
Structure Type: CGMPPA  
Features Intersected: LAKE CHAMPLAIN  
Maintenance: State

**Bridge 17:**  
Stringer/multi-beam or girder - 1980  
Structure No. 200028001704102  
Length: 395'  
Width: 46.5'  
Facility Carried: US 02 ML  
Structure Type: 3 SP GIR W/ PIN-LINK  
Features Intersected: LAMOILLE RIVER  
Maintenance/Ownership: State

<b>Road Widths</b>	Travellane: 40, 44, 46 Roadway Lane Count: 2, 4, 4 Base: 4" Crushed Stone, 0" P.M., 24" Crushed Stone Subbase: 16" Ledge Rock, 24" Crushed Stone
<b>Curves</b>	4, 5, 2
<b>Grades</b>	
<b>Guardrails</b>	
<b>Rumblestrips</b>	
<b>Historic Projects</b>	2015: STP SURF(36) 2001: STP 211(1)S 1988: HMA 2550 1973: F 028-1(8) 1960: F 028-1(1) 1980: BR F 028-1(3) 1951: APF 051 1930: FAP 29-R, 1930: FAP 36-R, 1930: FAP 106-A 1925: FAP 29, 1925: FAP 36
<b>Maintenance Garage</b>	District 8 - DMF Maintenance Highgate Garage
<b>Speed Zone</b>	45, 55
<b>Functional Class</b>	3
<b>National Highway System</b>	
<b>Limited Access Highway</b>	Partial
<b>Customer Service Level</b>	Regional Corridor
<b>Traffic Counters</b>	
<b>AADT</b>	2020: 7485, 10103 2019: 8837, 11928 2018: 9400 2017: 9500 2016: 9700
<b>Crash Locations</b>	(Incomplete) 2021, 2020, 2019, 2018, 2017

<b>Historic Projects</b> <ul style="list-style-type: none"> <li>Unknown</li> <li>Bituminous Concrete</li> <li>Retreatment</li> <li>Resurface</li> <li>Bituminous Mix</li> <li>Skinny Mix</li> <li>Bituminous Seal</li> </ul>	<b>Functional Class</b> <ul style="list-style-type: none"> <li>1 - Interstate System</li> <li>2 - Other Freeways and Expressways</li> <li>3 - Principal Arterial</li> <li>4 - Minor Arterial</li> <li>5 - Major Collector</li> <li>6 - Minor Collector</li> </ul>	<b>Curves</b> <ul style="list-style-type: none"> <li>Left</li> <li>Right</li> </ul>	<b>Grades</b> <ul style="list-style-type: none"> <li>grade up</li> <li>grade down</li> </ul>	<b>Traffic Counters</b> <ul style="list-style-type: none"> <li>Continuous (CTC)</li> <li>Weight-In-Motion (WIM)</li> <li>Short-Term, Scheduled</li> <li>Short-Term, Unscheduled</li> </ul>	<b>Crash Locations</b> <ul style="list-style-type: none"> <li>High Crash Locations (HCL's)</li> <li>Sections (&amp; Intersections)</li> </ul>	<b>Mileage by Functional Class By Sheet</b> 028-1 3 - Other Principal Arterial 3.686	<b>Mileage by Town By Sheet</b> MILTON - U002-0410 3.686 of 3.686	<b>DISTRICT</b> 5	<b>TOWN</b> MILTON	<b>Date:</b> 11/17/21	<b>ROUTE</b> US-2 ETE mileage: 33.129 to 36.815
<b>Legend</b> HCL No. 1-100 (1-10), 101-200 (11-20), 201-300 (21-30), 301-400 (31-40), 401-800 (41-113)						<b>Page Total Mileage: 3.686 mi</b>		<b>Page Total Mileage: 3.686 mi</b>		<b>1 of 1</b> TWN mileage: 0.0 to 3.686	