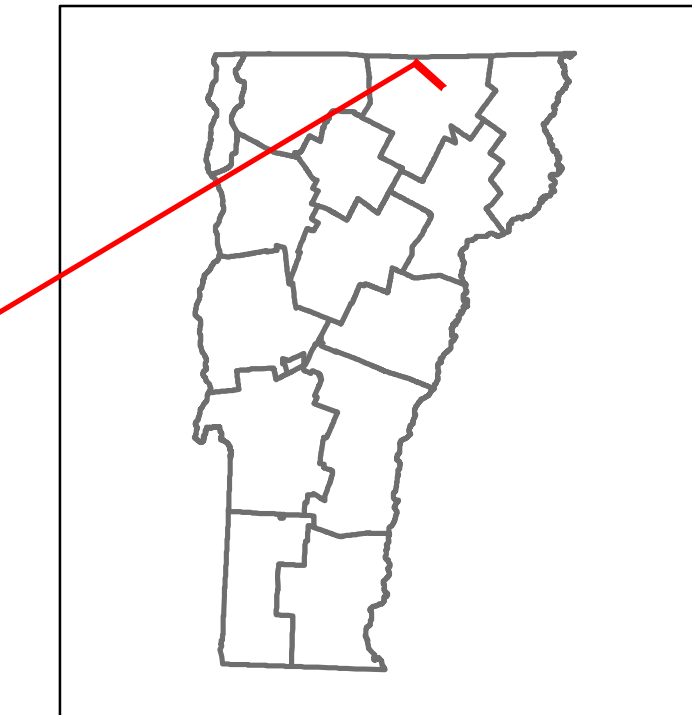

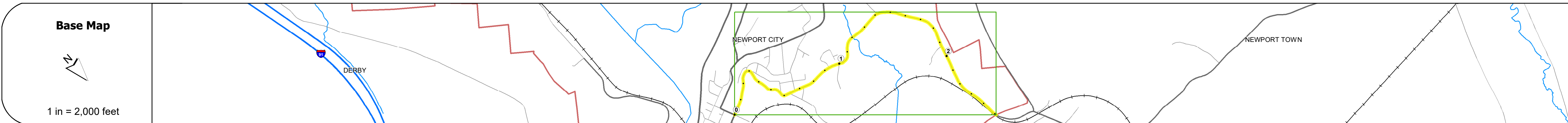


DISTRICT	TOWN	ROUTE
9	NEWPORT CITY	Urb-9002



Urb-9002



STRUCTURE DESCRIPTIONS

Road Widths	Travellane	24	22	20
Roadway	30	30	24	
Lane Count			2	
Base				
Subbase				

Curves	
---------------	--

Grades	
---------------	--

Guardrails	
-------------------	--

Rumblestrips	
---------------------	--

Historic Projects	
--------------------------	--

Maintenance Garage	
---------------------------	--

Speed Zone	
-------------------	--

Functional Class	5
-------------------------	---

National Highway System	
--------------------------------	--

Limited Access Highway	
-------------------------------	--

Customer Service Level	
-------------------------------	--

Traffic Counters	
-------------------------	--

AADT	2020	3929	996
	2019	4639	1176
	2018	4600	2100
	2017	4700	2100
	2016	4675	2050

Crash Locations	(Incomplete) 2021	
	2020	
	2019	
	2018	
	2017	

Historic Projects	Unknown	Bituminous Concrete	Surface Treated Gravel
Retreatment	Bituminous Macadam	Cold Plane and Bituminous Concrete	Plant Mix
Resurface	Bituminous Mix	Reclaimed Base and Bituminous Concrete	Concrete
Skippy Mix	Gravel		

Functional Class	1 - Interstate System	3 - Principal Arterial	5 - Major Collector
	2 - Other Freeways and Expressways	4 - Minor Arterial	6 - Minor Collector

Curves	Left	Right
Grades	grade up	grade down

Traffic Counters	Continuous (CTC)	Weight-In-Motion (WIM)
Crash Locations	High Crash Locations (HCL's)	Sections (& Intersections)

Mileage by Functional Class By Sheet	9002	5 - Major collector	2.511
Mileage by Town By Sheet	NEWPORT CITY - S90021015	2.511 of 2.511	

DISTRICT	9
TOWN	NEWPORT CITY
Date:	11/20/21
ROUTE	Urb-9002
ETE mileage:	0.0 to 2.511