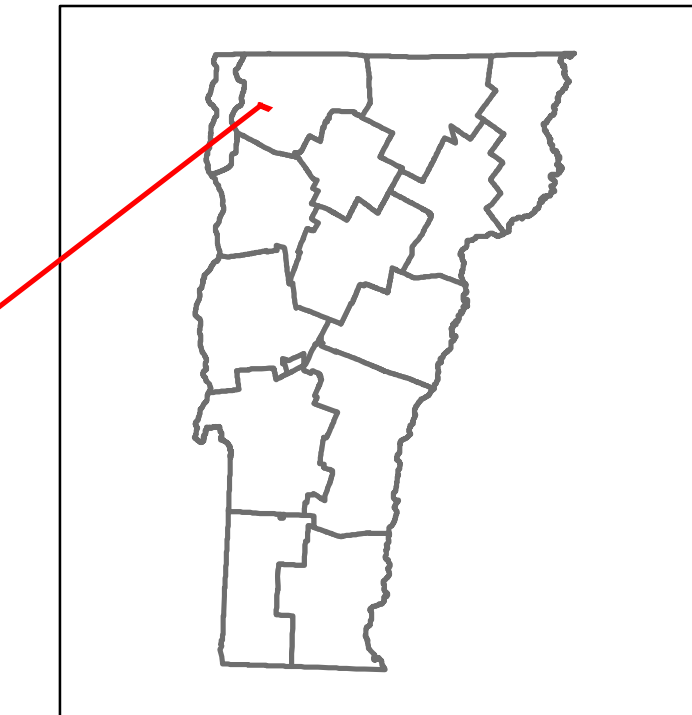

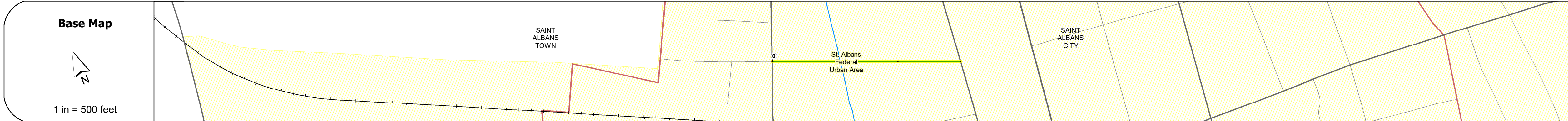


DISTRICT	TOWN	ROUTE
8	SAINT ALBANS CITY	Min-8002



**Min-8002**



Road Widths	Travellane: 22 Roadway: 22 Lane Count: 2 Base Subbase
-------------	---

Curves	
--------	--

Grades	
--------	--

Guardrails	
------------	--

Rumblestrips	
--------------	--

Historic Projects	
-------------------	--

Maintenance Garage	
--------------------	--

Speed Zone	
------------	--

Functional Class	5
------------------	---

National Highway System	
-------------------------	--

Limited Access Highway	
------------------------	--

Customer Service Level	
------------------------	--

Traffic Counters	△ F218
------------------	--------

ADT	2020: 472 2019: 574 2018: 730 2017: 740 2016: 740
-----	---

Crash Locations	(Incomplete) 2021 2020 2019 2018 2017
-----------------	---

STRUCTURE DESCRIPTIONS
------------------------

<b>Historic Projects</b> Unknown, Retreatment, Resurface, Bituminous Mix, Skiny Mix, Bituminous Seal, Bituminous Concrete, Cold Plane and, Reclaimed Base and Bituminous Concrete, Surface Treated Gravel, Plant Mix, Concrete	<b>Functional Class</b> 1- Interstate System, 2- Other Freeways and Expressways, 3- Principal Arterial, 4- Minor Arterial, 5- Major Collector, 6- Minor Collector	<b>Curves</b> Left, Right, Grades (degrees), Left, Right, grade up, grade down	<b>Traffic Counters</b> Continuous (CTC), Weigh-In-Motion (WIM), Short-Term, Scheduled, Short-Term, Unscheduled (counter ID)	<b>Crash Locations</b> High Crash Locations (HCL's) Sections (& Intersections) HCL No. 1-100 (1-10), 101-200 (11-20), 201-300 (21-30), 301-400 (31-40), 401-800 (41-113)	<b>Mileage by Functional Class By Sheet</b> 8002 5 - Major collector 0.300	<b>Mileage by Town By Sheet</b> SAINT ALBANS CITY - S80020612 0.3 of 0.3	<b>DISTRICT</b> 8	<b>TOWN</b> SAINT ALBANS CITY	<b>Date:</b> 11/20/21  <b>1 of 1</b> TWN mileage: 0.0 to 0.3 ETE mileage: 0.0 to 0.3	<b>ROUTE</b> Min-8002 ETE mileage: 0.0 to 0.3
<b>Legend</b> Road Widths (ft) 125 30 35 40 45 50 55 60 65					<b>Page Total Mileage: 0.300 mi</b>		<b>Page Total Mileage: 0.3 mi</b>			

For More Information Contact - Vermont Agency of Transportation, Policy, Planning and Intermodal Development Division - Mapping Section, 1 National Life Drive, Montpelier, VT 05633-5001 Telephone: 802-828-2600.