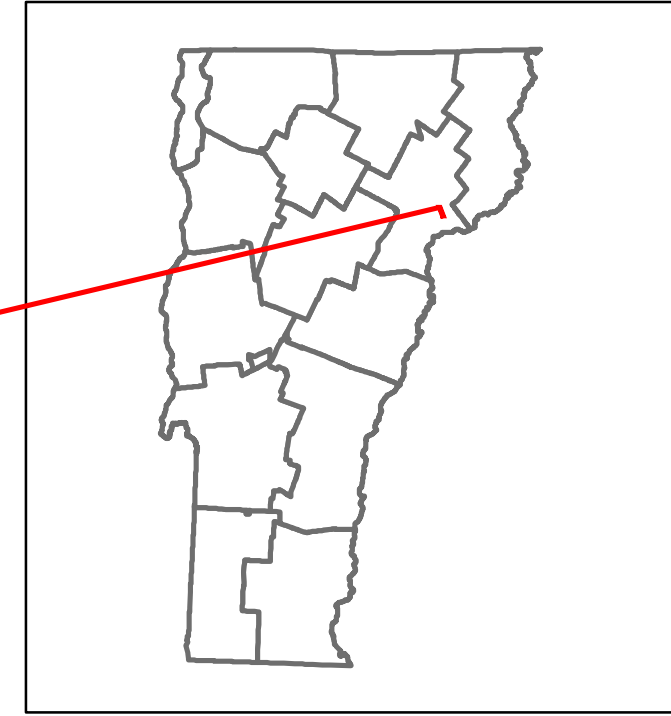

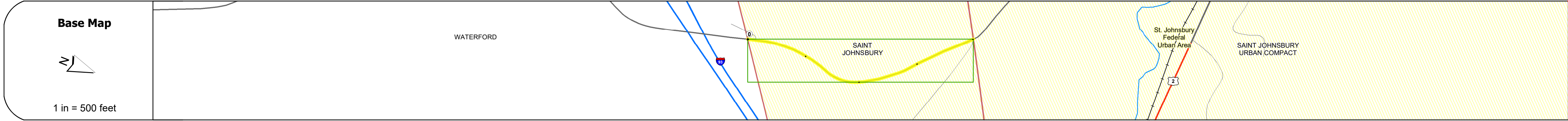


DISTRICT	TOWN	ROUTE
7	SAINT JOHNSBURY	Min-7018



Min-7018



STRUCTURE DESCRIPTIONS

Road Widths	<table border="1"> <tr> <td>Travellane</td> <td>20</td> </tr> <tr> <td>Roadway</td> <td>20</td> </tr> <tr> <td>Lane Count</td> <td>2</td> </tr> <tr> <td>Base</td> <td></td> </tr> <tr> <td>Subbase</td> <td></td> </tr> </table>	Travellane	20	Roadway	20	Lane Count	2	Base		Subbase	
Travellane	20										
Roadway	20										
Lane Count	2										
Base											
Subbase											
Curves											
Grades											
Guardrails											
Rumblestrips											
Historic Projects	<p>1982: Unknown</p>										
Maintenance Garage											
Speed Zone											
Functional Class	5										
National Highway System											
Limited Access Highway											
Customer Service Level											
Traffic Counters											
AADT	<table border="1"> <tr> <td>2020</td> <td>663</td> </tr> <tr> <td>2019</td> <td>805</td> </tr> <tr> <td>2018</td> <td>800</td> </tr> <tr> <td>2017</td> <td>810</td> </tr> <tr> <td>2016</td> <td>810</td> </tr> </table>	2020	663	2019	805	2018	800	2017	810	2016	810
2020	663										
2019	805										
2018	800										
2017	810										
2016	810										
Crash Locations	<table border="1"> <tr> <td>(Incomplete) 2021</td> <td></td> </tr> <tr> <td>2020</td> <td></td> </tr> <tr> <td>2019</td> <td></td> </tr> <tr> <td>2018</td> <td></td> </tr> <tr> <td>2017</td> <td></td> </tr> </table>	(Incomplete) 2021		2020		2019		2018		2017	
(Incomplete) 2021											
2020											
2019											
2018											
2017											

Historic Projects <ul style="list-style-type: none"> Unknown Bituminous Concrete Retreatment Resurface Bituminous Mix Skippy Mix Bituminous Seal 	Functional Class <ul style="list-style-type: none"> 1 - Interstate System 2 - Other Freeways and Expressways 3 - Principal Arterial 4 - Minor Arterial 5 - Major Collector 6 - Minor Collector 	Curves <ul style="list-style-type: none"> Left (degrees) Right (degrees) 	Grades <ul style="list-style-type: none"> Left (percent) Right (percent) 	Traffic Counters <ul style="list-style-type: none"> Continuous (CTC) Weight-In-Motion (WIM) Short-Term, Scheduled Short-Term, Unscheduled 	Crash Locations <ul style="list-style-type: none"> High Crash Locations (HCL's) Sections (& Intersections) 	Mileage by Functional Class By Sheet 7018 5 - Major collector 0.400	Mileage by Town By Sheet SAINT JOHNSBURY - S70180311 0.4 of 0.4	DISTRICT 7	TOWN SAINT JOHNSBURY	Date: 11/20/21 1 of 1 TWN mileage: 0.0 to 0.4	ROUTE Min-7018 ETE mileage: 0.0 to 0.4
Indicated plans available - http://vtransmap01.ad.state.vt.us/tpdpr/Divebstore/						Page Total Mileage: 0.400 mi		Page Total Mileage: 0.4 mi		For More Information Contact - Vermont Agency of Transportation, Policy, Planning and Intermodal Development Division - Mapping Section, 1 National Life Drive, Montpelier, VT 05633-5001 Telephone: 802-828-2600.	