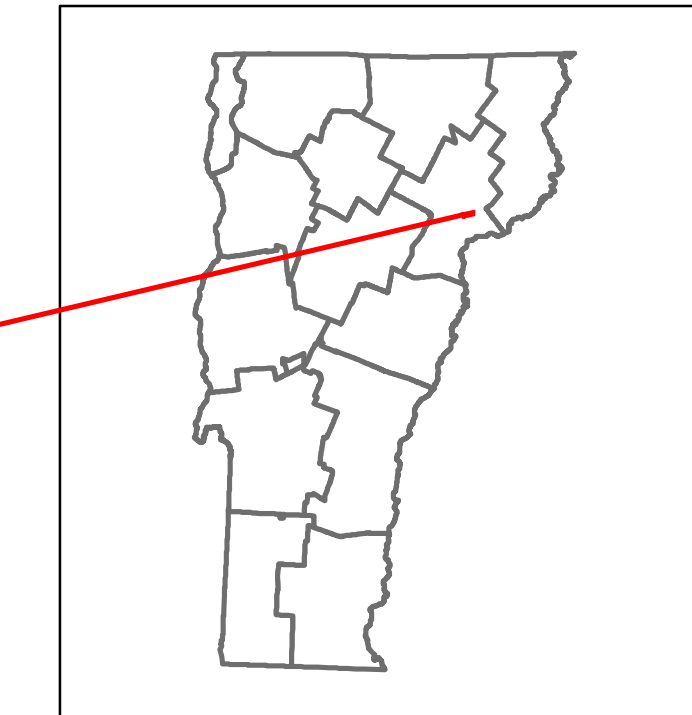

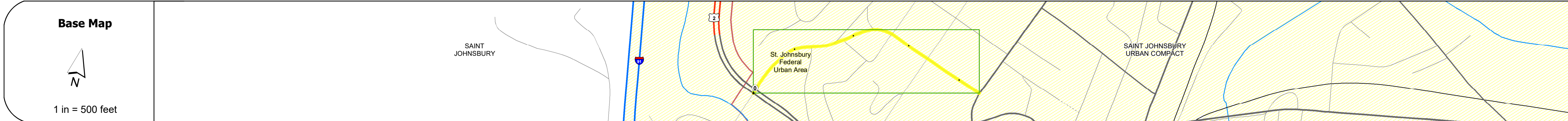


DISTRICT	TOWN	ROUTE
7	SAINT JOHNSBURY	Min-7006



Min-7006



Road Widths	Travellane: 24, 24, 24, 24 Roadway: 24, 22, 24, 24 Lane Count: 2 Base Subbase
-------------	---

Curves	7.5
--------	-----

Grades	
--------	--

Guardrails	
------------	--

Rumblestrips	
--------------	--



Maintenance Garage	
--------------------	--

Speed Zone	
------------	--

Functional Class	5
------------------	---

National Highway System	
-------------------------	--

Limited Access Highway	
------------------------	--

Customer Service Level	
------------------------	--

Traffic Counters	
------------------	--

AADT	2020: 1209 2019: 1469 2018: 1100 (930) 2017: 1100 (940) 2016: 1100 (940)
------	--

Crash Locations	(Incomplete) 2021 2020 2019 2018 2017
-----------------	---

STRUCTURE DESCRIPTIONS

--

Historic Projects <ul style="list-style-type: none"> Unknown Bituminous Concrete Retreatment Resurface Bituminous Mix Skiny Mix Bituminous Seal 	Functional Class <ul style="list-style-type: none"> 1 - Interstate System 2 - Other Freeways and Expressways 3 - Principal Arterial 4 - Minor Arterial 5 - Major Collector 6 - Minor Collector 	Curves <ul style="list-style-type: none"> Left (degrees) Right (degrees) 	Grades <ul style="list-style-type: none"> Left (percent) Right (percent) 	Traffic Counters <ul style="list-style-type: none"> Continuous (CTC) Weight-In-Motion (WIM) Short-Term, Scheduled Short-Term, Unscheduled 	Crash Locations <ul style="list-style-type: none"> High Crash Locations (HCL's) Sections (& Intersections) 	Mileage by Functional Class By Sheet 7006 5 - Major collector 0.440 Page Total Mileage: 0.440 mi	Mileage by Town By Sheet SAINT JOHNSBURY - S70060311 0.44 of 0.44 Page Total Mileage: 0.44 mi	DISTRICT 7	TOWN SAINT JOHNSBURY	Date: 11/20/21	ROUTE Min-7006 ETE mileage: 0.0 to 0.44
--	--	--	--	---	--	---	--	----------------------	--------------------------------	-----------------------	--