

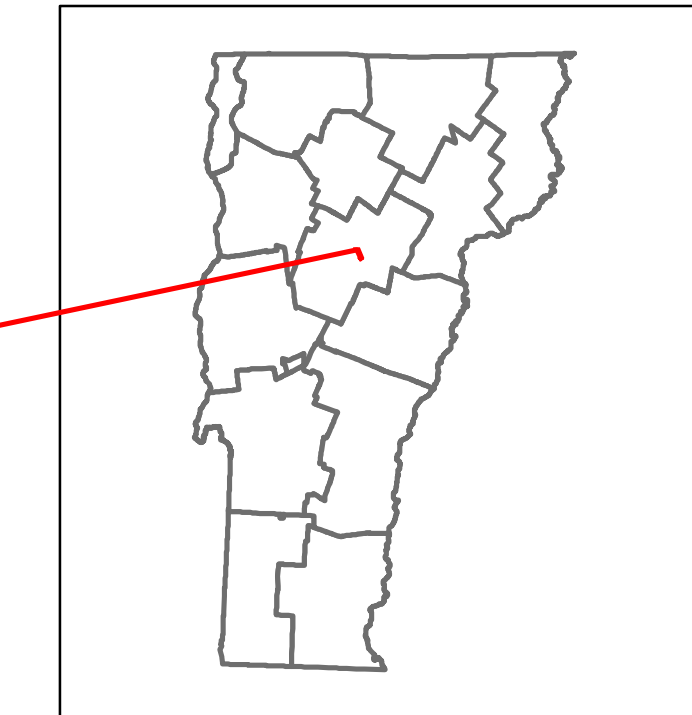


# Route Log and Progress Chart


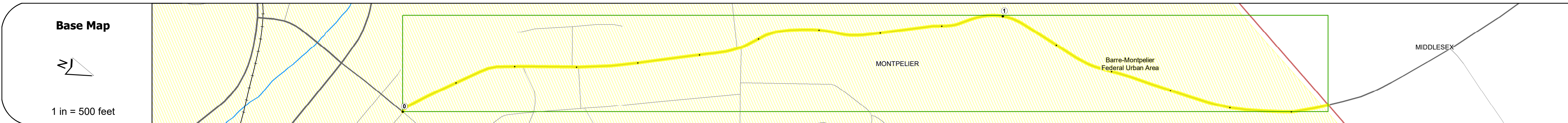
**DRAFT**

Please Note: Errors and Omissions May Exist.  
Contact the VTrans Mapping Section with questions or concerns.

|          |            |          |
|----------|------------|----------|
| DISTRICT | TOWN       | ROUTE    |
| 6        | MONTPELIER | Min-6428 |



Min-6428



## STRUCTURE DESCRIPTIONS

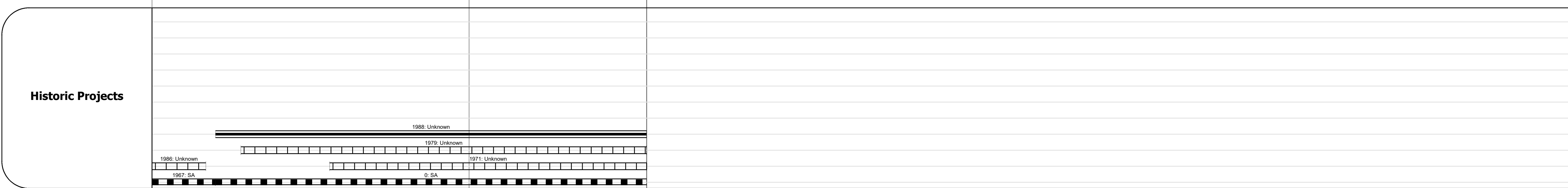
| Road Widths | Travellane | Roadway | Lane Count | Base | Subbase |
|-------------|------------|---------|------------|------|---------|
|             | 30         | 30      | 24         | 24   | 22      |

|        |  |
|--------|--|
| Curves |  |
|--------|--|

|        |  |
|--------|--|
| Grades |  |
|--------|--|

|            |  |
|------------|--|
| Guardrails |  |
|------------|--|

|              |  |
|--------------|--|
| Rumblestrips |  |
|--------------|--|



|                    |  |
|--------------------|--|
| Maintenance Garage |  |
|--------------------|--|

|            |  |
|------------|--|
| Speed Zone |  |
|------------|--|

|                  |   |
|------------------|---|
| Functional Class | 5 |
|------------------|---|

|                         |  |
|-------------------------|--|
| National Highway System |  |
|-------------------------|--|

|                        |  |
|------------------------|--|
| Limited Access Highway |  |
|------------------------|--|

|                        |  |
|------------------------|--|
| Customer Service Level |  |
|------------------------|--|

|                  |      |
|------------------|------|
| Traffic Counters | W295 |
|------------------|------|

| Year | 2020 | 2019 | 2018 | 2017 | 2016 |
|------|------|------|------|------|------|
| 1744 | 2119 | 2100 | 2100 | 2100 |      |
| 1314 | 1597 | 1500 | 1500 | 1500 |      |
| 884  | 1074 | 1100 | 1100 | 1100 |      |

|                 |                   |      |      |      |      |
|-----------------|-------------------|------|------|------|------|
| Crash Locations | (Incomplete) 2021 | 2020 | 2019 | 2018 | 2017 |
|-----------------|-------------------|------|------|------|------|

|  |  |  |  |  |   |  |                      |                           |                       |  |
|--|--|--|--|--|---|--|----------------------|---------------------------|-----------------------|--|
| <b>Historic Projects</b><br>Unknown, Retreatment, Resurface, Bituminous Mix, Skiny Mix, Bituminous Seal, Concrete, Surface Treated Gravel, Plant Mix, Reclaimed Base and Bituminous Concrete | <b>Functional Class</b><br>1- Interstate System, 2- Other Freeways and Expressways, 3- Principal Arterial, 4- Minor Arterial, 5- Major Collector, 6- Minor Collector | <b>Curves</b><br>Left, Right, Grades (up/down) | <b>Traffic Counters</b><br>Continuous (CTC), Weigh-In-Motion (WIM), Short-Term, Scheduled, Short-Term, Unscheduled | <b>Crash Locations</b><br>High Crash Locations (HCL's) by Section & Intersection | <b>Mileage by Functional Class By Sheet</b><br>6428 5 - Major collector 1.560 | <b>Mileage by Town By Sheet</b><br>MONTPELIER - S64281211 1.56 of 1.56 | <b>DISTRICT</b><br>6 | <b>TOWN</b><br>MONTPELIER | <b>Date:</b> 11/20/21 | <b>ROUTE</b><br>Min-6428<br>ETE mileage: 0.0 to 1.56 |
| <b>Page Total Mileage: 1.560 mi</b>  |  |  |  |  |   | <b>Page Total Mileage: 1.56 mi</b>                                     |                      |                           |                       |  |

For More Information Contact - Vermont Agency of Transportation, Policy, Planning and Intermodal Development Division - Mapping Section, 1 National Life Drive, Montpelier, VT 05633-5001 Telephone: 802-828-2600.