

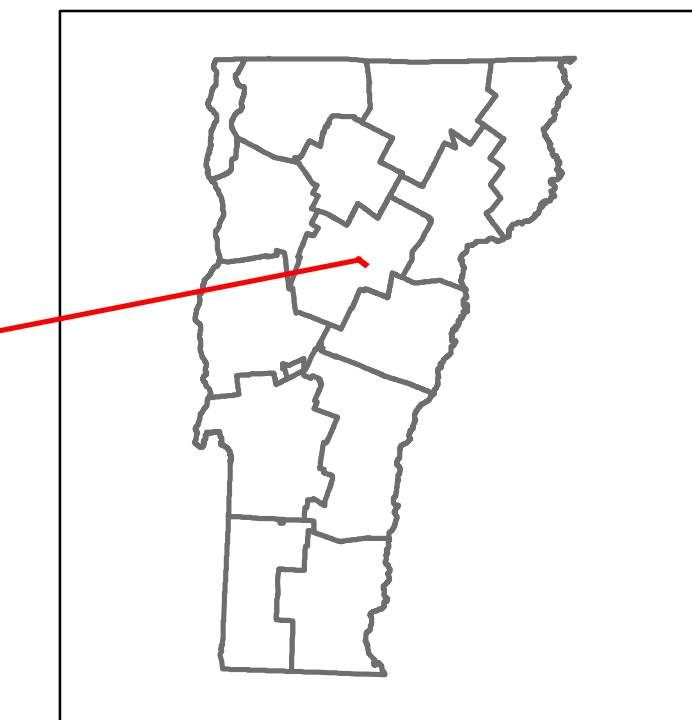


Route Log and Progress Chart



DRAFT

Please Note: Errors and Omissions May Exist.
Contact the VTrans Mapping Section with questions or concerns.

DISTRICT	TOWN	ROUTE
6	MONTPELIER	Min-6424



Min-6424



STRUCTURE DESCRIPTIONS

Bridge 10:
Stringer/multi-beam or girder - 1928
Structure No: 206424001012112
Length: 62'
Width: 28.3'
Facility Carried: CITY SCHOL
Structure Type: WELDED PLATE GIRDER
Features Intersected: N BR WINOOSKI RIVER
3
Surface: Bituminous
Maintenance/Ownership: City/Municipal

Road Widths	Travellane	Roadway	Lane Count	Base	Subbase
	24	24	2		

Curves	
--------	--

Grades	
--------	--

Guardrails	
------------	--

Rumblestrips	
--------------	--

Historic Projects	
-------------------	--

Maintenance Garage	
--------------------	--

Speed Zone	
------------	--

Functional Class	5
------------------	---

National Highway System	
-------------------------	--

Limited Access Highway	
------------------------	--

Customer Service Level	
------------------------	--

Traffic Counters	
------------------	--

AADT	2020: 1495
	2019: 1816
	2018: 1800
	2017: 1800
	2016: 1800

Crash Locations	(Incomplete) 2021
	2020
	2019
	2018
	2017

Historic Projects Unknown, Retreatment, Resurface, Bituminous Mix, Skiny Mix, Bituminous Seal, Surface Treated Gravel, Plant Mix, Reclaimed Base and Bituminous Concrete	Functional Class 1- Interstate System, 2- Other Freeways and Expressways, 3- Principal Arterial, 4- Minor Arterial, 5- Major Collector, 6- Minor Collector	Curves Left (degrees), Right (degrees)	Grades (degrees) Left, (degrees) Right, (degrees) grade up, (degrees) grade down	Traffic Counters Continuous (CTC), Weigh-In-Motion (WIM), Short-Term, Scheduled, Short-Term, Unscheduled	Crash Locations High Crash Locations (HCL's) Sections (& Intersections) 1-100 (1-10), 101-200 (11-20), 201-300 (21-30), 301-400 (31-40), 401-800 (41-113)	Mileage by Functional Class By Sheet 6424 5 - Major collector 0.070	Mileage by Town By Sheet MONTPELIER - S64241211 0.07 of 0.07	DISTRICT 6	TOWN MONTPELIER	Date: 11/20/21	ROUTE Min-6424 ETE mileage: 0.0 to 0.07
Legend Road Widths (ft): 12.5, 30, 35, 40, 45, 50, 55, 60, 65						Page Total Mileage: 0.070 mi		Page Total Mileage: 0.07 mi			

For More Information Contact - Vermont Agency of Transportation, Policy, Planning and Intermodal Development Division - Mapping Section, 1 National Life Drive, Montpelier, VT 05633-5001 Telephone: 802-828-2600.