

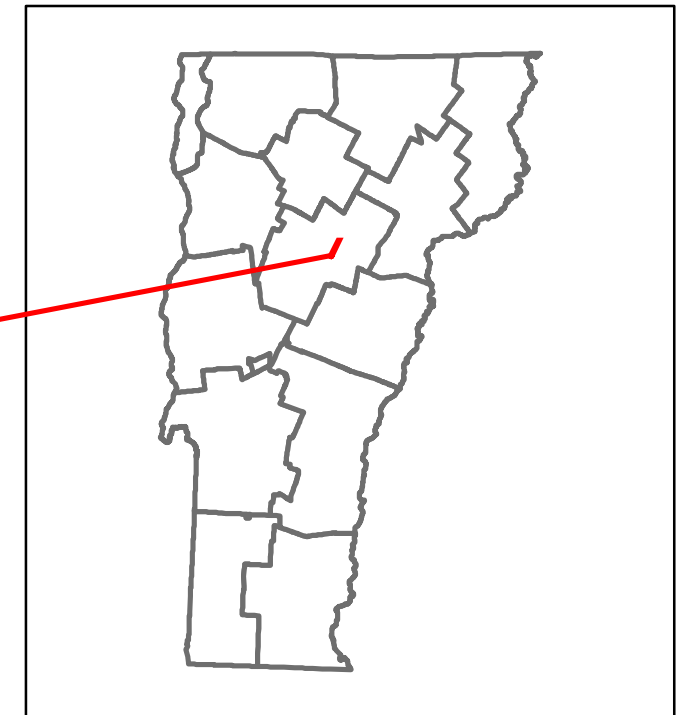


Route Log and Progress Chart

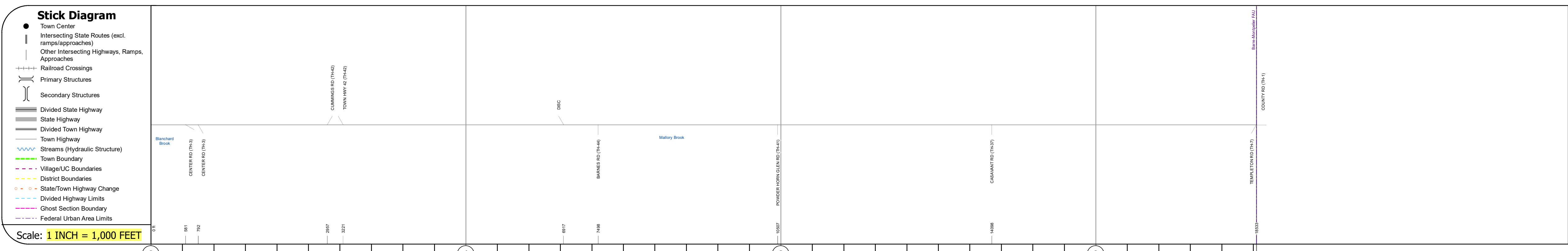
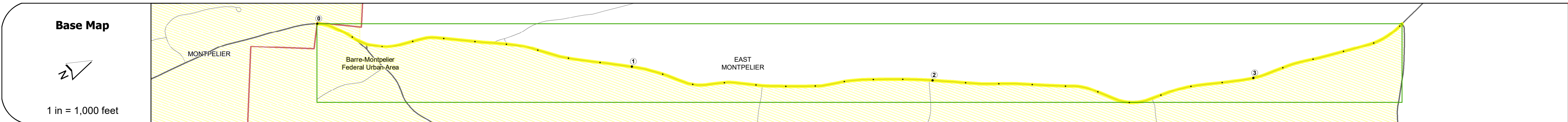
DRAFT

Please Note: Errors and Omissions May Exist.
Contact the VTrans Mapping Section with questions or concerns.

DISTRICT	TOWN	ROUTE
6	EAST MONTPELIER	Min-6303



Min-6303



STRUCTURE DESCRIPTIONS

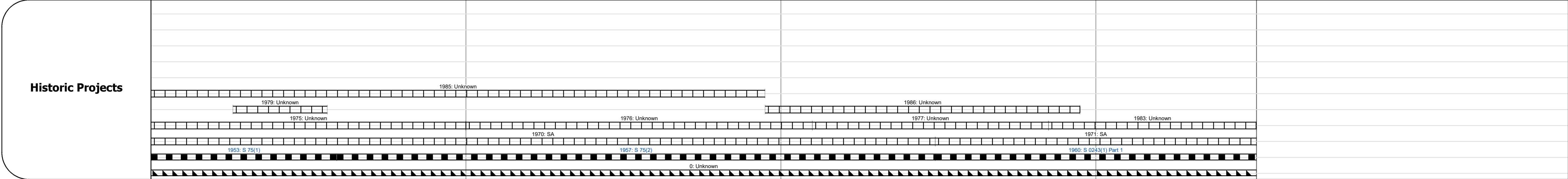
Station	Travellane	Roadway	Lane Count	Base	Subbase
0				13" Gravel	
1					
2				16" - 18" Gravel	
3					

Station	Curves
0	
1	
2	
3	

Station	Grades
0	
1	
2	
3	

Station	Guardrails
0	
1	
2	
3	

Station	Rumblestrips
0	
1	
2	
3	



Station	Maintenance Garage
0	
1	
2	
3	

Station	Speed Zone
0	
1	
2	
3	

Station	Functional Class
0	4
1	
2	5
3	

Station	National Highway System
0	
1	
2	
3	

Station	Limited Access Highway
0	
1	
2	
3	

Station	Customer Service Level
0	
1	
2	
3	

Station	Traffic Counters
0	
1	
2	W321
3	

Year	Station 0	Station 1	Station 2	Station 3
2020	1533			1140
2019	1863			1385
2018	1800			1400
2017	1800			1400
2016	1800			1400

Year	Station 0	Station 1	Station 2	Station 3
(Incomplete) 2021				
2020				
2019				
2018				
2017				

Historic Projects Unknown, Bituminous Concrete, Retreatment, Resurface, Bituminous Mix, Skippy Mix, Bituminous Seal, Surface Treated Gravel, Plant Mix, Reclaimed Base and Bituminous Concrete	Functional Class 1 - Interstate System, 2 - Other Freeways and Expressways, 3 - Principal Arterial, 4 - Minor Arterial, 5 - Major Collector, 6 - Minor Collector	Curves Left (convex), Right (concave)	Grades grade up, grade down	Traffic Counters Continuous (CTC), Weigh-In-Motion (WIM), Short-Term, Scheduled, Short-Term, Unscheduled	Crash Locations High Crash Locations (HCL's)	Mileage by Functional Class By Sheet 6303 4 - Minor Arterial 0.110 6303 5 - Major Collector 3.400	Mileage by Town By Sheet EAST MONTPELIER - S63031207 3.51 of 3.51	DISTRICT 6	TOWN EAST MONTPELIER	Date: 11/20/21	ROUTE Min-6303
						Page Total Mileage: 3.51 mi	Page Total Mileage: 3.51 mi	1 of 1 TWN mileage: 0.0 to 3.51	ETE mileage: 0.0 to 3.51		

For More Information Contact - Vermont Agency of Transportation, Policy, Planning and Intermodal Development Division - Mapping Section, 1 National Life Drive, Montpelier, VT 05633-5001 Telephone: 802-828-2600.