Route Log and Progress Chart

DRAFT

Please Note: Errors and Omissions May Exist.
Contact the VTrans Mapping Section with questions or concerns.

DISTRICT	TOWN	ROUTE
6	BERLIN	Min-6208

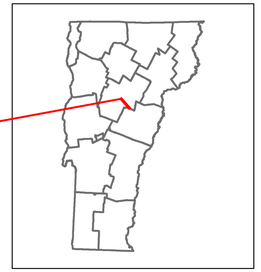

Min-6208

Base Map

1 in = 2,000 feet

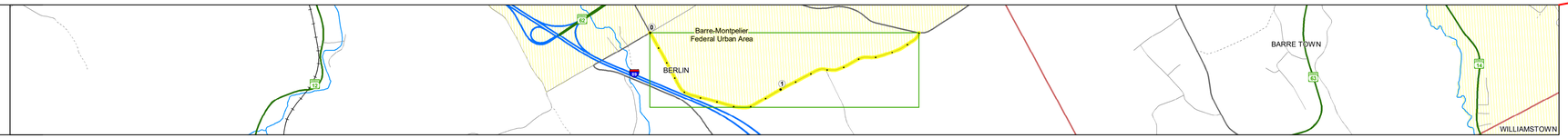

Stick Diagram

- Town Center
- Intersecting State Routes (excl. ramps/approaches)
- Other Intersecting Highways, Ramps, Approaches
- Railroad Crossings
- Primary Structures
- Secondary Structures
- Divided State Highway
- State Highway
- Divided Town Highway
- Town Highway
- Streams (Hydraulic Structure)
- Town Boundary
- Village/UC Boundaries
- District Boundaries
- State/Town Highway Change
- Divided Highway Limits
- Ghost Section Boundary
- Federal Urban Area Limits

Scale: 1 INCH = 1,000 FEET



Road Widths

Travellane	22
Roadway	22
Lane Count	2
Base	
Subbase	6" Crushed Stone

Curves

Grades

Guardrails

Rumblestrips

Historic Projects

- 1998: MEGC M 6200(2)S
- 1989: Unknown
- 1987: Unknown
- 1988: Unknown
- 1984: Unknown
- 1982: Unknown
- 1983: Unknown
- 1982: Unknown
- 1987: Unknown
- 1979: Unknown
- 1977: Unknown
- 1970: (89-1(11) C/3)
- 0: SA
- 1950: SA
- 1941: SA

Maintenance Garage

Speed Zone

Functional Class

5

National Highway System

Limited Access Highway

Customer Service Level

Traffic Counters

W337

AADT

2020	1266
2019	1538
2018	1600 / 1300
2017	1600 / 1300
2016	1600 / 1300

Crash Locations

(Incomplete) 2021
2020
2019
2018
2017

STRUCTURE DESCRIPTIONS

Historic Projects

- Unknown
- Retreatment
- Resurface
- Bituminous Mix
- Skinny Mix
- Bituminous Seal
- Bituminous Concrete
- Bituminous Macadam
- Cold Plane and Bituminous Concrete
- Concrete
- Gravel
- Surface Treated Gravel
- Plant Mix
- Reclaimed Base and Bituminous Concrete

Indicated plans available - http://vtransmap01.aot.state.vt.us/rp/dpr/DIwebstore/

Functional Class

- 1 - Interstate System
- 2 - Other Freeways and Expressways
- 3 - Principal Arterial
- 4 - Minor Arterial
- 5 - Major Collector
- 6 - Minor Collector

Speed Zones

SPEED LIMIT 25, 30, 35, 40, 45, 50, 55, 60, 65

Curves

(degrees) Left / Right

Grades

(percent) grade up / grade down

Road Widths

(ft)

Traffic Counters

- Continuous (CTC)
- Weigh-In-Motion (WIM)
- Short-Term, Scheduled
- Short-Term, Unscheduled

(counter ID)

AADT

(AADT)

Crash Locations

Legend

High Crash Locations (HCL's)

Sections (& Intersections)

HCL No.

- 1 - 100 (1 - 10)
- 101 - 200 (11 - 20)
- 201 - 300 (21 - 30)
- 301 - 400 (31 - 40)
- 401 - 800 (41 - 113)

Mileage by Functional Class By Sheet

6208	5 - Major Collector	1.900

Page Total Mileage: 1.900 mi

Mileage by Town By Sheet

BERLIN - S62081203	1.9 of 1.9

Page Total Mileage: 1.9 mi

DISTRICT	TOWN	Date: 11/20/21	ROUTE
6	BERLIN	1 of 1 TWN mileage: 0.0 to 1.9	Min-6208 ETE mileage: 0.0 to 1.9

For More Information Contact - Vermont Agency of Transportation, Policy, Planning and Intermodal Development Division - Mapping Section, 1 National Life Drive, Montpelier, VT 05633-5001 Telephone: 802-828-2600.