

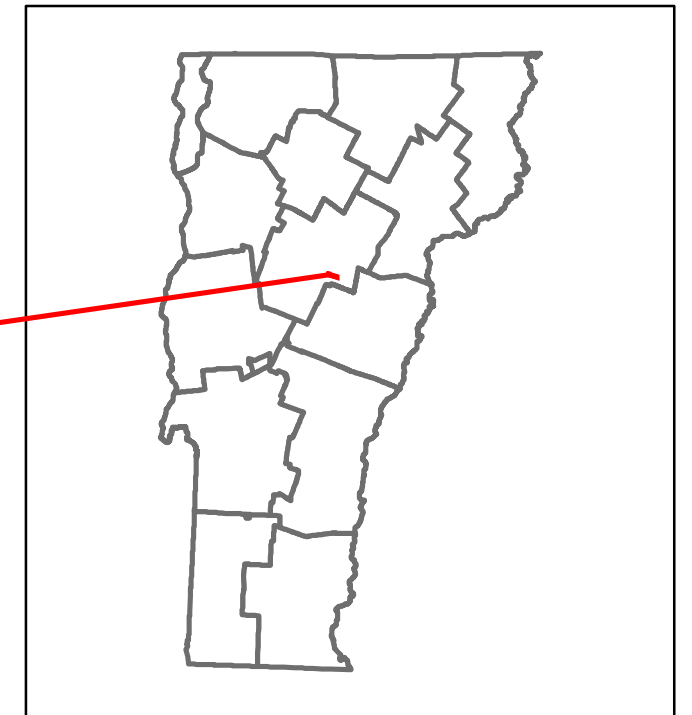


Route Log and Progress Chart

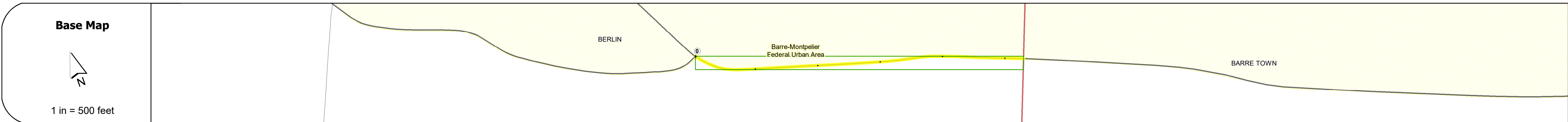
DRAFT

Please Note: Errors and Omissions May Exist.
Contact the VTrans Mapping Section with questions or concerns.

| | | |
|----------|--------|----------|
| DISTRICT | TOWN | ROUTE |
| 6 | BERLIN | Min-6202 |



Min-6202



STRUCTURE DESCRIPTIONS

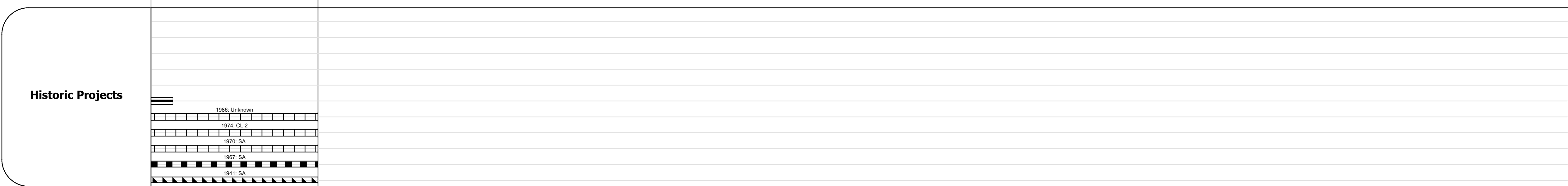
| Road Widths | Travellane: 24 Roadway: 28 Lane Count: 2 Base: Subbase: |
|-------------|---|
|-------------|---|

| Curves | |
|--------|--|
|--------|--|

| Grades | |
|--------|--|
|--------|--|

| Guardrails | |
|------------|--|
|------------|--|

| Rumblestrips | |
|--------------|--|
|--------------|--|



| Maintenance Garage | |
|--------------------|--|
|--------------------|--|

| Speed Zone | |
|------------|--|
|------------|--|

| Functional Class | 4 |
|------------------|---|
|------------------|---|

| National Highway System | |
|-------------------------|--|
|-------------------------|--|

| Limited Access Highway | |
|------------------------|--|
|------------------------|--|

| Customer Service Level | |
|------------------------|--|
|------------------------|--|

| Traffic Counters | W234 |
|------------------|------|
|------------------|------|

| ADT | 2020: 3338 2019: 4056 2018: 4000 2017: 4100 2016: 4100 |
|-----|--|
|-----|--|

| Crash Locations | (Incomplete) 2021 2020 2019 2018 2017 |
|-----------------|---|
|-----------------|---|

| | | | | | | | | |
|---|--|---|--|---|----------------------|-----------------------|--|--|
| Historic Projects Unknown, Retreatment, Resurface, Bituminous Mix, Skiny Mix, Bituminous Seal, Bituminous Concrete, Cold Plane and Bituminous Concrete, Concrete, Reclaimed Base and Bituminous Concrete, Surface Treated Gravel, Plant Mix | Functional Class 1 - Interstate System, 2 - Other Freeways and Expressways, 3 - Principal Arterial, 4 - Minor Arterial, 5 - Major Collector, 6 - Minor Collector | Curves Left (degrees), Right (degrees) Grades (degrees) grade up, (degrees) grade down Road Widths (ft) | Traffic Counters Continuous (CTC), Weigh-In-Motion (WIM), Short-Term, Scheduled (counter ID), Short-Term, Unscheduled (counter ID) Crash Locations High Crash Locations (HCL's) Sections (& Intersections) HCL No. 1-100 (1-10), 101-200 (11-20), 201-300 (21-30), 301-400 (31-40), 401-800 (41-113) | Mileage by Functional Class By Sheet 6202 4 - Minor Arterial 0.530 Mileage by Town By Sheet BERLIN - S62021203 0.53 of 0.53 Page Total Mileage: 0.530 mi | DISTRICT 6 | TOWN BERLIN | Date: 11/20/21 1 of 1 TWN mileage: 0.0 to 0.53 | ROUTE Min-6202 ETE mileage: 0.0 to 0.53 |
|---|--|---|--|---|----------------------|-----------------------|--|--|