Route Log and Progress Chart

DRAFT

Please Note: Errors and Omissions May Exist.
Contact the VTrans Mapping Section with questions or concerns.

DISTRICT	TOWN	ROUTE
6	BARRE TOWN	Min-6119

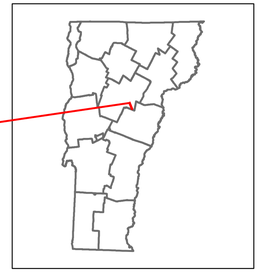

Min-6119

Base Map

1 in = 1,000 feet

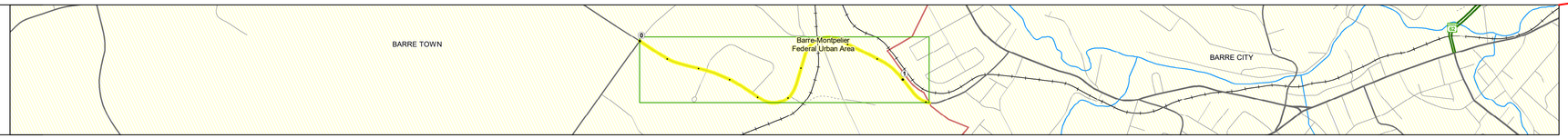

Stick Diagram

- Town Center
- Intersecting State Routes (excl. ramps/approaches)
- Other Intersecting Highways, Ramps, Approaches
- Railroad Crossings
- Primary Structures
- Secondary Structures
- Divided State Highway
- State Highway
- Divided Town Highway
- Town Highway
- Streams (Hydraulic Structure)
- Town Boundary
- Village/UC Boundaries
- District Boundaries
- State/Town Highway Change
- Divided Highway Limits
- Ghost Section Boundary
- Federal Urban Area Limits

Scale: 1 INCH = 1,000 FEET



0 1

Road Widths

Travellane	22	33
Roadway	30	39
Lane Count	2	
Base		2 1/2" Crushed Gravel Plant Mix
Subbase		24" Crushed Rock

Curves

Grades

Guardrails

Rumblestrips

Historic Projects

- 1988: Unknown
- 1976: Unknown
- 1971: Unknown
- 1962: Approach
- 1962: S 0205(1) SA
- 0: SA

Maintenance Garage

Speed Zone

Functional Class

4

National Highway System

Limited Access Highway

Customer Service Level

Traffic Counters

AADT

2020	3229
2019	3924
2018	4000
2017	4100
2016	4100

Crash Locations

(Incomplete) 2021
2020
2019
2018
2017

STRUCTURE DESCRIPTIONS

Historic Projects

- Unknown
- Retreatment
- Resurface
- Bituminous Mix
- Skinny Mix
- Bituminous Seal
- Bituminous Concrete
- Bituminous Macadam
- Cold Plane and Bituminous Concrete
- Concrete
- Gravel
- Surface Treated Gravel
- Plant Mix
- Reclaimed Base and Bituminous Concrete

Indicated plans available - http://vtransmap01.aot.state.vt.us/rp/dpr/DIwebstore/

Functional Class

- 1 - Interstate System
- 2 - Other Freeways and Expressways
- 3 - Principal Arterial
- 4 - Minor Arterial
- 5 - Major Collector
- 6 - Minor Collector

Speed Zones

SPEED LIMIT 25, 30, 35, 40, 45, 50, 55, 60, 65

Curves

(degrees) Left, Right

Grades

(percent) grade up, grade down

Road Widths

(ft)

Traffic Counters

- Continuous (CTC)
- Weigh-In-Motion (WIM)
- Short-Term, Scheduled
- Short-Term, Unscheduled

(counter ID)

AADT (AADT)

Crash Locations

Legend

High Crash Locations (HCL's)
Sections (& Intersections)

HCL No.	
1 - 100 (1 - 10)	201 - 300 (21 - 30)
101 - 200 (11 - 20)	301 - 400 (31 - 40)
	401 - 800 (41 - 113)

Mileage by Functional Class By Sheet

6119	4 - Minor Arterial	1.110

Page Total Mileage: 1.110 mi

Mileage by Town By Sheet

BARRE TOWN - S61191202		1.11 of 1.11

Page Total Mileage: 1.11 mi

DISTRICT	TOWN	Date: 11/20/21	ROUTE
6	BARRE TOWN	1 of 1 TWN mileage: 0.0 to 1.11	Min-6119 ETE mileage: 0.0 to 1.11