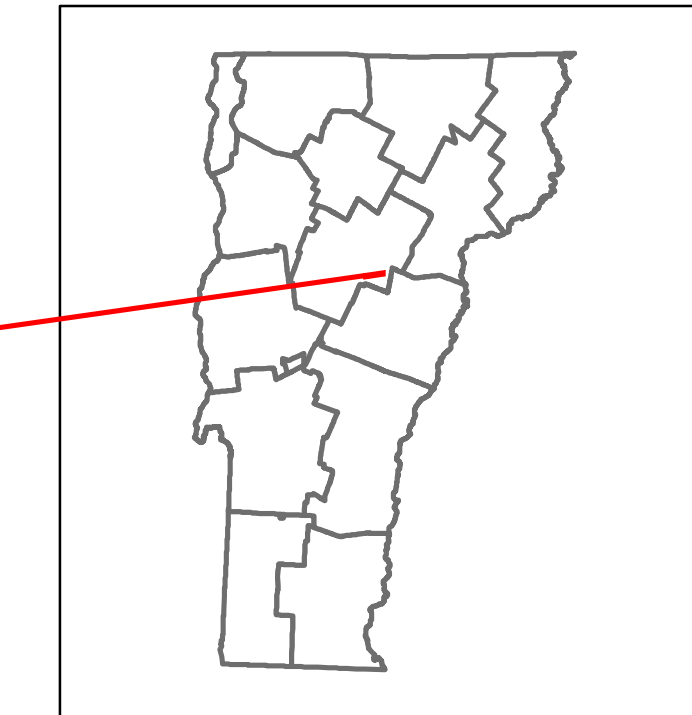
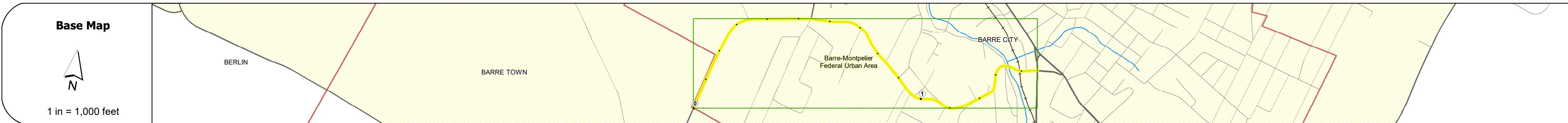


DISTRICT	TOWN	ROUTE
6	BARRE CITY	Min-6022



Min-6022



### STRUCTURE DESCRIPTIONS

**Bridge 7:**  
Stringer/multi-beam or girder - 1947  
Structure No. 206022000712012  
Length: 64'  
Width: 45.1'  
Facility Carried: CITY PROSP  
Structure Type: ROLLED BEAM  
Features Intersected: STEVENS BRANCH  
Surface: Concrete  
Maintenance/Ownership: City/Municipal

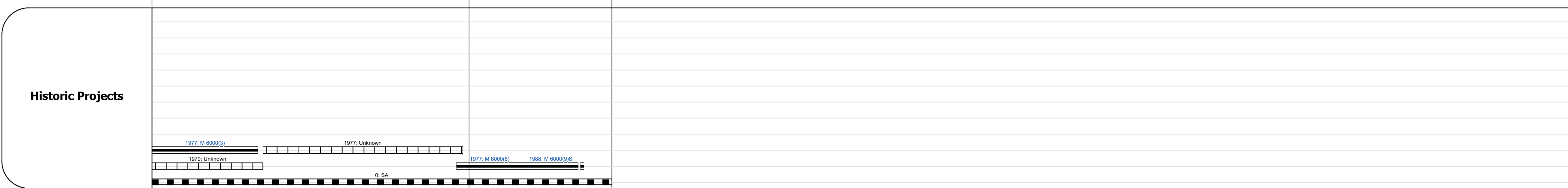
Road Widths	Travellane	Roadway	Lane Count	Base	Subbase
	24	34	26	3" Plant Mix	18" Gravel
	26	26	26		18" Crushed Stone

Curves	13.3
--------	------

Grades	
--------	--

Guardrails	
------------	--

Rumblestrips	
--------------	--



Maintenance Garage	
--------------------	--

Speed Zone	
------------	--

Functional Class	4
------------------	---


National Highway System	
-------------------------	--

Limited Access Highway	
------------------------	--

Customer Service Level	
------------------------	--

Traffic Counters	W160, W131201825, W
------------------	---------------------

AADT	2020: 2196, 1569, 2765, 4314; 2019: 2668, 1907, 3360, 5242; 2018: 2700, 2200, 3400, 4600; 2017: 2700, 2200, 3400, 4700; 2016: 2700, 2200, 3400, 4700
------	--



<b>Historic Projects</b> <ul style="list-style-type: none"> <li>Unknown</li> <li>Retreatment</li> <li>Resurface</li> <li>Bituminous Mix</li> <li>Skippy Mix</li> <li>Bituminous Seal</li> <li>Surface Treated Gravel</li> <li>Plant Mix</li> <li>Reclaimed Base and Bituminous Concrete</li> </ul>	<b>Functional Class</b> <ul style="list-style-type: none"> <li>1 - Interstate System</li> <li>2 - Other Freeways and Expressways</li> <li>3 - Principal Arterial</li> <li>4 - Minor Arterial</li> <li>5 - Major Collector</li> <li>6 - Minor Collector</li> </ul>	<b>Curves</b> <ul style="list-style-type: none"> <li>Left</li> <li>Right</li> </ul>	<b>Grades</b> <ul style="list-style-type: none"> <li>grade up</li> <li>grade down</li> </ul>	<b>Traffic Counters</b> <ul style="list-style-type: none"> <li>Continuous (CTC)</li> <li>Weight-In-Motion (WIM)</li> <li>Short-Term, Scheduled</li> <li>Short-Term, Unscheduled</li> </ul>	<b>Crash Locations</b> <ul style="list-style-type: none"> <li>High Crash Locations (HCL's) Sections (&amp; Intersections)</li> <li>HCL No. 1 - 100 (1 - 10)</li> <li>HCL No. 101 - 200 (11 - 20)</li> <li>HCL No. 201 - 300 (21 - 30)</li> <li>HCL No. 301 - 400 (31 - 40)</li> <li>HCL No. 401 - 800 (41 - 113)</li> </ul>	<b>Mileage by Functional Class By Sheet</b> 6022 4 - Minor Arterial 0.540 6022 5 - Major Collector 0.910 <b>Page Total Mileage: 1.450 mi</b>	<b>Mileage by Town By Sheet</b> BARRE CITY - S60221201 1.45 of 1.45 <b>Page Total Mileage: 1.45 mi</b>	<b>DISTRICT</b> 6	<b>TOWN</b> BARRE CITY	<b>Date:</b> 11/20/21	<b>ROUTE</b> Min-6022 ETE mileage: 0.0 to 1.45
<b>1 of 1</b> TWN mileage: 0.0 to 1.45											