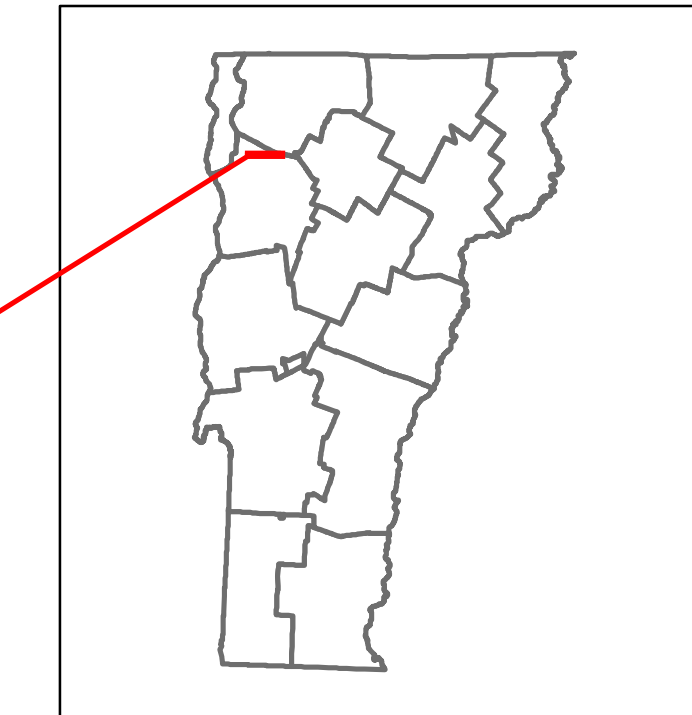
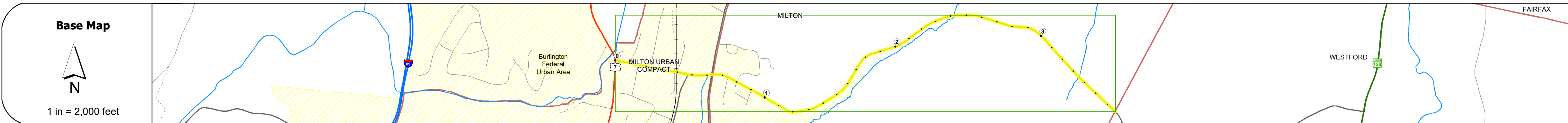


DISTRICT	TOWN	ROUTE
5	MILTON	Urb-5808



Urb-5808



STRUCTURE DESCRIPTIONS


Road Widths	Travellane	Roadway	Lane Count	Base	Subbase
	30	30	25	25	24
					2
					24

Curves	
---------------	--

Grades	
---------------	--

Guardrails	
-------------------	--

Rumblestrips	
---------------------	--



Maintenance Garage	
---------------------------	--

Speed Zone	
-------------------	--

Functional Class	5
-------------------------	---

National Highway System	
--------------------------------	--

Limited Access Highway	
-------------------------------	--

Customer Service Level	
-------------------------------	--

Traffic Counters	D197, D201, D305
-------------------------	------------------

Year	2020	2019	2018	2017	2016
2020	2253	4063	2106	2167	
2019	2738	4937	2559	2559	
2018	2800	4000	2300	2500	
2017	2800	4100	2300	2500	
2016	2800	4100	2300	2450	

Crash Locations	(Incomplete) 2021, 2020, 2019, 2018, 2017
------------------------	---

Historic Projects <ul style="list-style-type: none"> Unknown Retreatment Resurface Bituminous Mix Skippy Mix Bituminous Seal 	Functional Class <ul style="list-style-type: none"> 1 - Interstate System 2 - Other Freeways and Expressways 3 - Principal Arterial 4 - Minor Arterial 5 - Major Collector 6 - Minor Collector 	Curves <ul style="list-style-type: none"> Left (convex) Right (concave) 	Grades <ul style="list-style-type: none"> grade up grade down 	Traffic Counters <ul style="list-style-type: none"> Continuous (CTC) Weigh-In-Motion (WIM) Short-Term, Scheduled Short-Term, Unscheduled 	Crash Locations <ul style="list-style-type: none"> High Crash Locations (HCL's) Sections (& Intersections) 	Mileage by Functional Class By Sheet 5808 5 - Major collector 3.670	Mileage by Town By Sheet MILTON - S58080410 3.67 of 3.67	DISTRICT 5	TOWN MILTON	Date: 11/20/21	ROUTE Urb-5808
Page Total Mileage: 3.670 mi								Page Total Mileage: 3.67 mi			
1 of 1										ETE mileage: 0.0 to 3.67	