

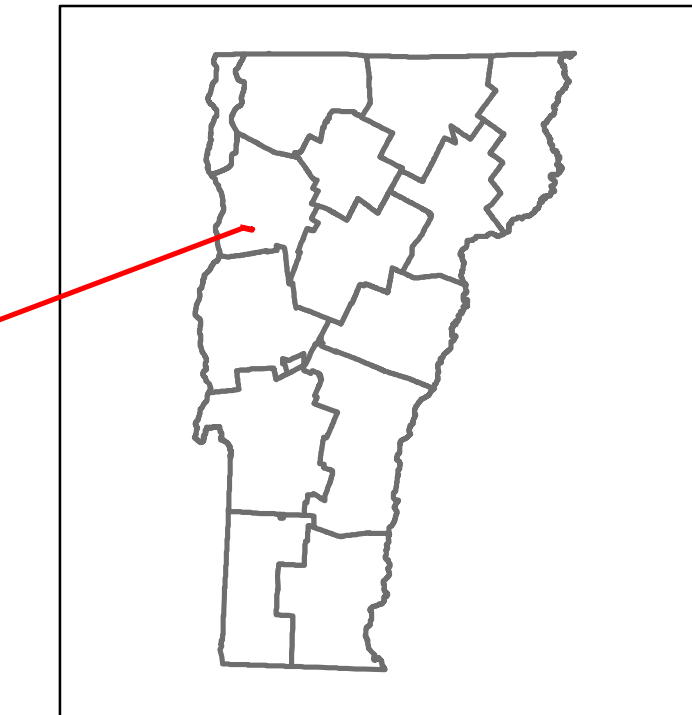


Route Log and Progress Chart

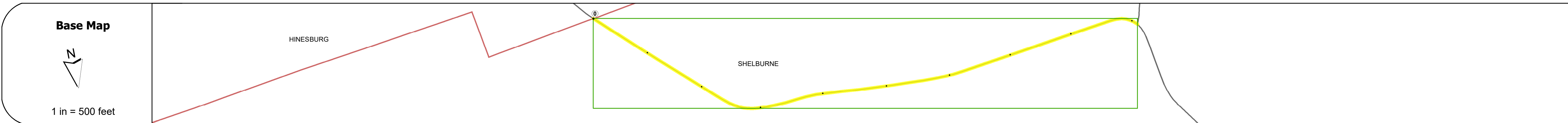
DRAFT

Please Note: Errors and Omissions May Exist.
Contact the VTrans Mapping Section with questions or concerns.

DISTRICT	TOWN	ROUTE
5	SHELBURNE	Urb-5715



Urb-5715



STRUCTURE DESCRIPTIONS

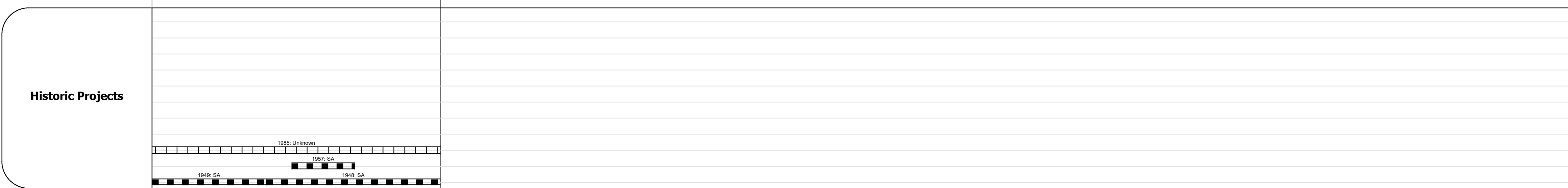
Road Widths	<table border="1"> <tr> <td>Travellane</td> <td>24</td> <td>26</td> <td>22</td> </tr> <tr> <td>Roadway</td> <td>24</td> <td>26</td> <td>22</td> </tr> <tr> <td>Lane Count</td> <td></td> <td></td> <td>2</td> </tr> <tr> <td>Base</td> <td></td> <td></td> <td></td> </tr> <tr> <td>Subbase</td> <td></td> <td></td> <td></td> </tr> </table>	Travellane	24	26	22	Roadway	24	26	22	Lane Count			2	Base				Subbase			
Travellane	24	26	22																		
Roadway	24	26	22																		
Lane Count			2																		
Base																					
Subbase																					

Curves	
--------	--

Grades	
--------	--

Guardrails	
------------	--

Rumblestrips	
--------------	--



Maintenance Garage	
--------------------	--

Speed Zone	
------------	--

Functional Class	4
------------------	---

National Highway System	
-------------------------	--

Limited Access Highway	
------------------------	--

Customer Service Level	
------------------------	--

Traffic Counters	
------------------	--

Year	ADT
2020	1957
2019	2310
2018	2300
2017	2300
2016	

Year	Crash Locations
(Incomplete) 2021	
2020	
2019	1
2018	
2017	

Historic Projects Unknown, Retreatment, Resurface, Bituminous Mix, Bituminous Seal, Bituminous Concrete, Cold Plane and Expressways, Reclaimed Base and Bituminous Concrete, Surface Treated Gravel, Plant Mix, Concrete, Gravel	Functional Class 1- Interstate System, 2- Other Freeways and Expressways, 3- Principal Arterial, 4- Minor Arterial, 5- Major Collector, 6- Minor Collector	Curves Left (degrees), Right (degrees), Grades (percent) grade up, (percent) grade down	Traffic Counters Continuous (CTC), Weigh-In-Motion (WIM), Short-Term, Scheduled, Short-Term, Unscheduled	Crash Locations High Crash Locations (HCL's) Sections (& Intersections) HCL No. 1-100 (1-10), 101-200 (11-20), 201-300 (21-30), 301-400 (31-40), 401-800 (41-113)	Mileage by Functional Class By Sheet 5715 4 - minor Arterial 0.910	Mileage by Town By Sheet SHELBURNE - S57150413 0.91 of 0.91	DISTRICT 5	TOWN SHELBURNE	Date: 11/20/21	ROUTE Urb-5715
					Speed Zones 15, 30, 35, 40, 45, 50, 55, 60, 65	Road Widths (ft)	Legend AADT (AADT)	Page Total Mileage: 0.910 mi	Page Total Mileage: 0.91 mi	1 of 1 TWN mileage: 0.0 to 0.91