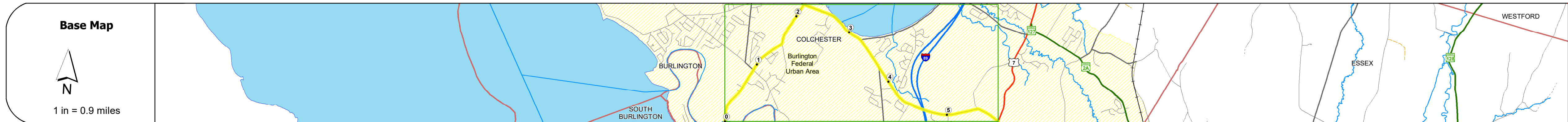
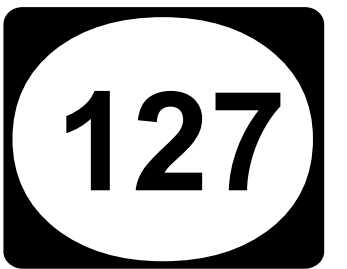
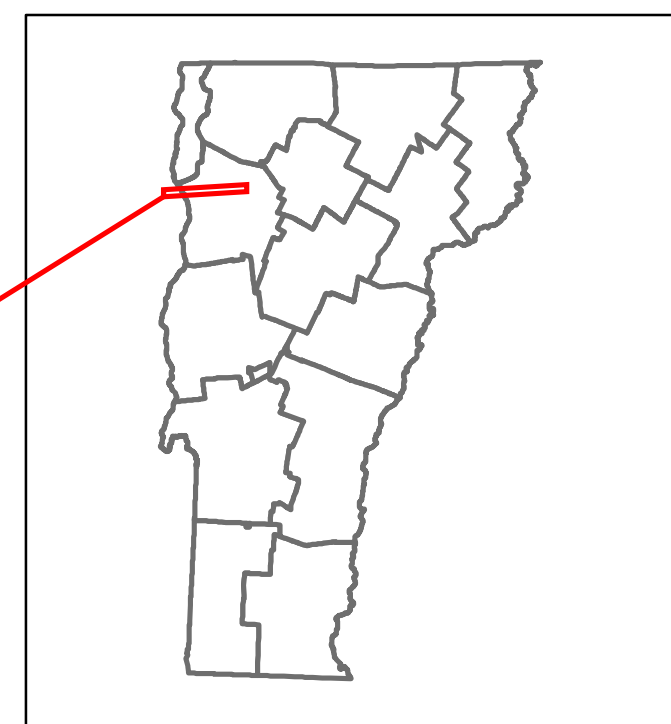


DISTRICT	TOWN	ROUTE
5	COLCHESTER	Urb-5600



STRUCTURE DESCRIPTIONS

Bridge 5:
Stringer/multi-beam or girder - 1983
Structure No. 20500900504032
Length: 690'
Width: 42.6'
Facility Carried: FAU VT127
Structure Type: 3 SP CONT HNCH PL GR
Features Intersected: WINDOSKI RIVER
Surface: Bituminous
Maintenance/Ownership: City/Municipal

Bridge D75:
Stringer/multi-beam or girder - 1964
Structure No. 2004050D7504051
Length: 261'
Width: 24.0'
Under Clearance: 16.33'
Facility Carried: TR 00TH9
Structure Type: 4 SPAN ROLLED BEAM
Features Intersected: TH NO 9 OVER I 89
Surface: Bituminous
Maintenance/Ownership: State

Road Widths

Stationing	Travellane	Roadway	Lane Count	Base	Subbase
0+00	42	40	36	8" Plant Mix	24" Crushed Stone
1+00	42	40	36	8" Plant Mix	24" Crushed Stone
2+00	42	40	36	8" Plant Mix	24" Crushed Stone
3+00	42	40	36	8" Plant Mix	24" Crushed Stone
4+00	42	40	36	8" Plant Mix	24" Crushed Stone
5+00	42	40	36	8" Plant Mix	24" Crushed Stone

Curves

Stationing	Curve Data
3+10	10'

Grades

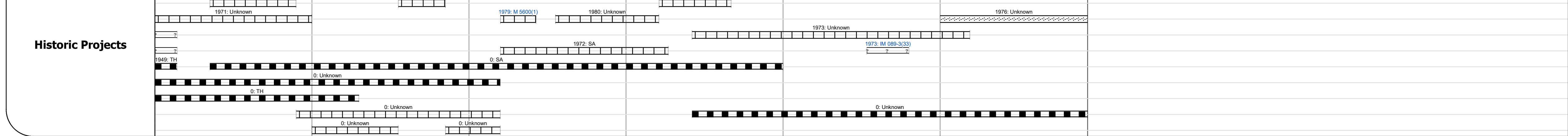
Stationing	Grade Data
------------	------------

Guardrails

Stationing	Guardrail Data
------------	----------------

Rumblestrips

Stationing	Rumblestrip Data
------------	------------------



Maintenance Garage

Stationing	Maintenance Garage Data
------------	-------------------------

Speed Zone

Stationing	Speed Zone Data
------------	-----------------

Functional Class

Stationing	Functional Class Data
0+00 to 7+00	4 - Minor Arterial

National Highway System

Stationing	National Highway System Data
------------	------------------------------

Limited Access Highway

Stationing	Limited Access Highway Data
------------	-----------------------------

Customer Service Level

Stationing	Customer Service Level Data
------------	-----------------------------

Traffic Counters

Counter ID	Location
D390	Station 1+00
D088	Station 2+00
D453	Station 4+00

AAADT

Year	Station 0+00	Station 1+00	Station 2+00	Station 3+00	Station 4+00	Station 5+00	Station 6+00	Station 7+00
2020	9854		7581		11345		8494	
2019	11973		9212		13785		10321	
2018	12500		9200		12800	10300	8900	
2017	12700		9300		14000	10400	9000	
2016	12700		9300		14000	10400	9000	

Crash Locations

Year	Stationing	Crash Data
(Incomplete) 2021	2+00	HCL Intersection No. 56
	3+00	HCL Intersection No. 91
2020	0+00 to 7+00	Multiple crash locations marked with squares
2019	0+00 to 7+00	Multiple crash locations marked with squares
2018	0+00 to 7+00	Multiple crash locations marked with squares
2017	0+00 to 7+00	Multiple crash locations marked with squares

Legend

- Historic Projects:** Bituminous Concrete, Retreatment, Resurface, Bituminous Mix, Skippy Mix, Bituminous Seal, Surface Treated Gravel, Cold Plane and Plant Mix, Reclaimed Base and Bituminous Concrete, Concrete.
- Functional Class:** 1- Interstate System, 2- Other Freeways and Expressways, 3- Principal Arterial, 4- Minor Arterial, 5- Major Collector, 6- Minor Collector.
- Curves:** Left, Right, grade up, grade down.
- Traffic Counters:** Continuous (CTC), Weigh-In-Motion (WIM), Short-Term, Scheduled, Short-Term, Unscheduled.
- Crash Locations:** High Crash Locations (HCL's) Sections (& Intersections): 1-100 (1-10), 101-200 (11-20), 201-300 (21-30), 301-400 (31-40), 401-800 (41-113).

Mileage by Functional Class By Sheet: 5600 4 - minor Arterial 5.940

Mileage by Town By Sheet: COLCHESTER - S56000405 5.94 of 5.94

Page Total Mileage: 5.940 mi

DISTRICT 5	TOWN COLCHESTER	Date: 11/16/21	ROUTE Urb-5600 ETE mileage: 0.0 to 5.94
		1 of 1 TWN mileage: 0.0 to 5.94	

For More Information Contact - Vermont Agency of Transportation, Policy, Planning and Intermodal Development Division - Mapping Section, 1 National Life Drive, Montpelier, VT 05633-5001 Telephone: 802-828-2600.