Route Log and Progress Chart

DRAFT

Please Note: Errors and Omissions May Exist.
Contact the VTrans Mapping Section with questions or concerns.

DISTRICT	TOWN	ROUTE
5	WILLISTON	Urb-5510

Urb-5510

Base Map

1 in = 2,000 feet

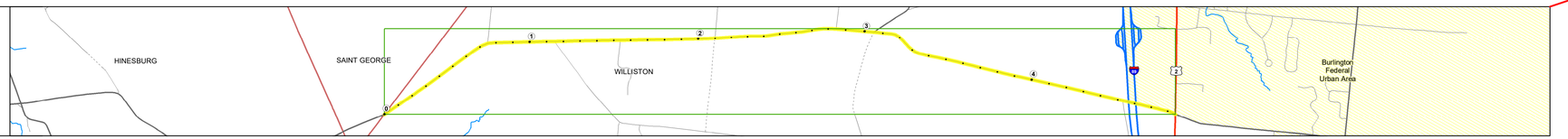

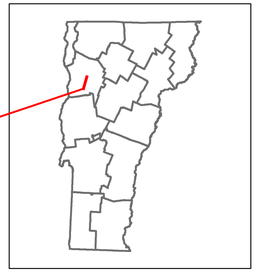

Stick Diagram

- Town Center
- Intersecting State Routes (excl. ramps/approaches)
- Other Intersecting Highways, Ramps, Approaches
- Railroad Crossings
- Primary Structures
- Secondary Structures
- Divided State Highway
- State Highway
- Divided Town Highway
- Town Highway
- Streams (Hydraulic Structure)
- Town Boundary
- Village/UC Boundaries
- District Boundaries
- State/Town Highway Change
- Divided Highway Limits
- Ghost Section Boundary
- Federal Urban Area Limits

Scale: 1 INCH = 2,000 FEET

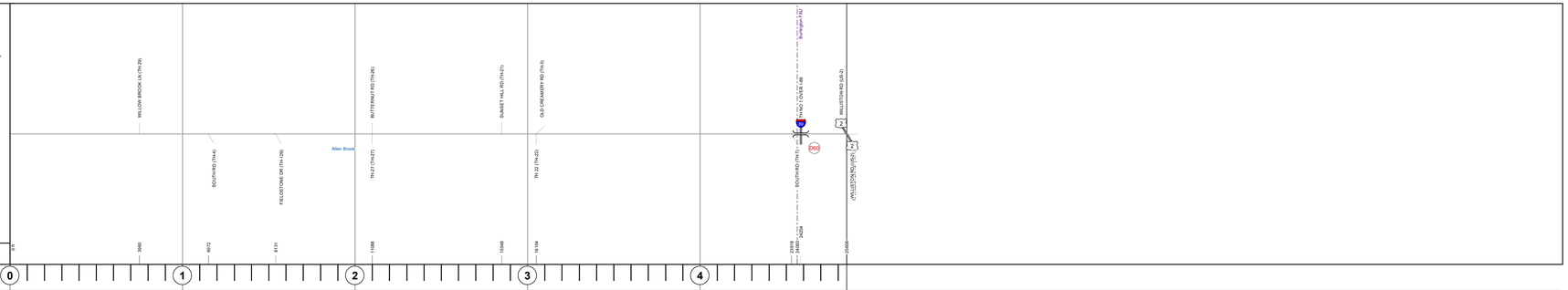

Road Widths

Travellane	24		22			23					22		23		30		24		28				
Roadway	24		22			23					22		23		30		24		28				
Lane Count						2																	
Base																							
Subbase																							

Curves

Grades

Guardrails

Rumblestrips

Historic Projects

0: Unknown

1991: RS-IR ASBT(1)

1991: IM IR DECK(29)

1978: IR 000S (1)

Maintenance Garage

Speed Zone

Functional Class

5

National Highway System

Limited Access Highway

Customer Service Level

Traffic Counters

D346

WIL04

AADT

2020	3153	2145	2085
2019	3722	2533	2533
2018	3200	2600	3100
2017	3200	2600	3100
2016	3150		3100

Crash Locations

(Incomplete) 2021
2020
2019
2018
2017

STRUCTURE DESCRIPTIONS

Bridge D60:
Stringer/multi-beam or girder - 1962
Structure No. 2004170D6004171
Length: 399'
Width: 30.0'
Under Clearance: 17.08'
Facility Carried: TR 00TH1
Structure Type: 6 SPAN ROLLED BEAM
Features Intersected: TH NO 1 OVER I 89
Surface: Bituminous
Maintenance/Ownership: State

Historic Projects

- Unknown
- Retreatment
- Resurface
- Bituminous Mix
- Skinny Mix
- Bituminous Seal
- Bituminous Concrete
- Bituminous Macadam
- Cold Plane and Bituminous Concrete
- Concrete
- Gravel
- Surface Treated Gravel
- Plant Mix
- Reclaimed Base and Bituminous Concrete

Indicated plans available - http://vtransmap01.aot.state.vt.us/rp/dpr/DIwebstore/

Functional Class

- 1 - Interstate System
- 2 - Other Freeways and Expressways
- 3 - Principal Arterial
- 4 - Minor Arterial
- 5 - Major Collector
- 6 - Minor Collector

Speed Zones

SPEED LIMIT 25 | SPEED LIMIT 30 | SPEED LIMIT 35 | SPEED LIMIT 40 | SPEED LIMIT 45 | SPEED LIMIT 50 | SPEED LIMIT 55 | SPEED LIMIT 60 | SPEED LIMIT 65

Curves

(degrees) Left / Right

Grades

(percent) grade up / grade down

Road Widths

(ft)

Traffic Counters

- Continuous (CTC)
- Weigh-In-Motion (WIM)
- Short-Term, Scheduled
- Short-Term, Unscheduled

(counter ID)

AADT

(AADT)

Crash Locations

Legend

High Crash Locations (HCL's)
Sections (& Intersections)

HCL No.	
1 - 100 (1 - 10)	201 - 300 (21 - 30)
101 - 200 (11 - 20)	301 - 400 (31 - 40)
	401 - 800 (41 - 113)

Mileage by Functional Class By Sheet

S510	5 - Major Collector	4.850

Page Total Mileage: 4.850 mi

Mileage by Town By Sheet

WILLISTON - S55100417	4.85 of 4.85

Page Total Mileage: 4.85 mi

DISTRICT	TOWN	Date: 11/16/21	ROUTE
5	WILLISTON	1 of 1 TWN mileage: 0.0 to 4.85	Urb-5510 ETE mileage: 0.0 to 4.85

For More Information Contact - Vermont Agency of Transportation, Policy, Planning and Intermodal Development Division - Mapping Section, 1 National Life Drive, Montpelier, VT 05633-5001 Telephone: 802-828-2600.