

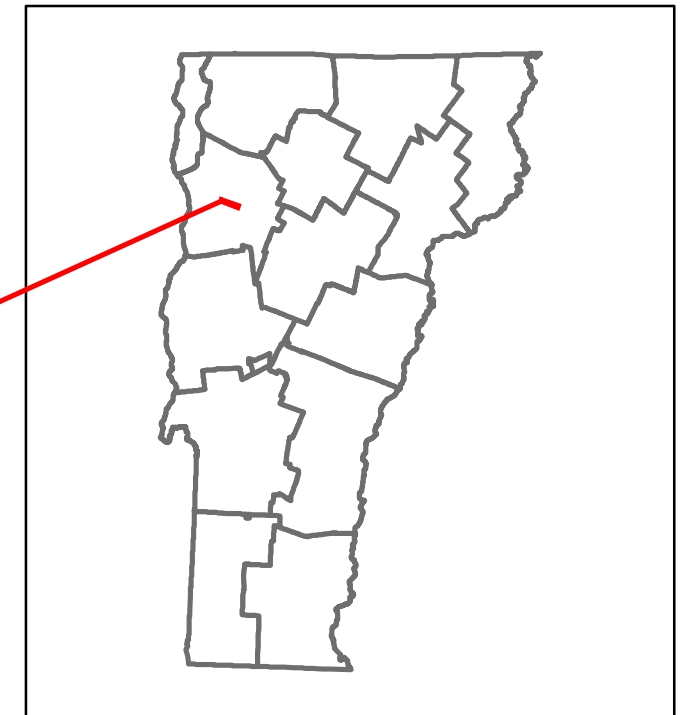


Route Log and Progress Chart


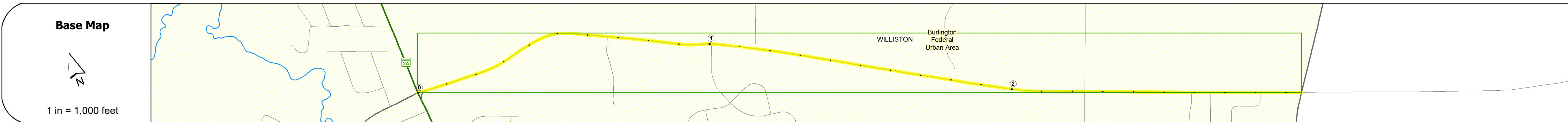
DRAFT

Please Note: Errors and Omissions May Exist.
Contact the VTrans Mapping Section with questions or concerns.

DISTRICT	TOWN	ROUTE
5	WILLISTON	Urb-5506



Urb-5506



STRUCTURE DESCRIPTIONS

Travellane	Roadway	Lane Count	Base	Subbase
24	24	2		

Curves

Grades

Guardrails

Rumblestrips

Historic Projects
0: Unknown

Maintenance Garage

Speed Zone

Functional Class
5

National Highway System

Limited Access Highway

Customer Service Level

Traffic Counters
DS21

Year	ADT
2020	4426
2019	5378
2018	5300
2017	5400
2016	5400

Year	Crash Locations
(Incomplete) 2021	
2020	1
2019	2
2018	1
2017	1

Historic Projects Unknown, Retreatment, Resurface, Bituminous Mix, Skiny Mix, Bituminous Seal, Surface Treated Gravel, Plant Mix, Reclaimed Base and Bituminous Concrete	Functional Class 1- Interstate System, 2- Other Freeways and Expressways, 3- Principal Arterial, 4- Minor Arterial, 5- Major Collector, 6- Minor Collector	Curves Left, Right, Grades (up/down)	Traffic Counters Continuous (CTC), Weigh-In-Motion (WIM), Short-Term, Scheduled, Short-Term, Unscheduled	Crash Locations High Crash Locations (HCL's) by Section & Intersection	Mileage by Functional Class By Sheet 5506 5 - Major collector 2.950	Mileage by Town By Sheet WILLISTON - S55060417 2.95 of 2.95	DISTRICT 5	TOWN WILLISTON	Date: 11/20/21	ROUTE Urb-5506
Legend HCL No. 1-100 (1-10), 101-200 (11-20), 201-300 (21-30), 301-400 (31-40), 401-800 (41-113)						Page Total Mileage: 2.95 mi		1 of 1 TWN mileage: 0.0 to 2.95	ETE mileage: 0.0 to 2.95	