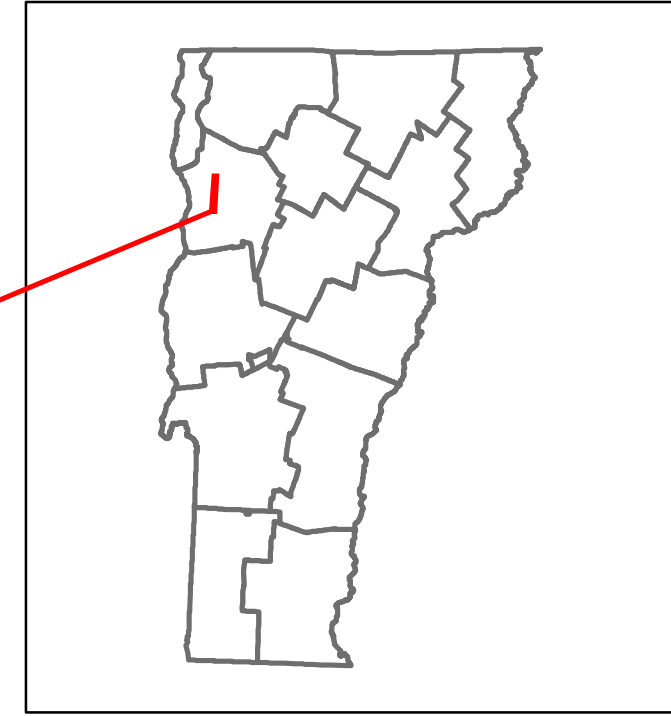
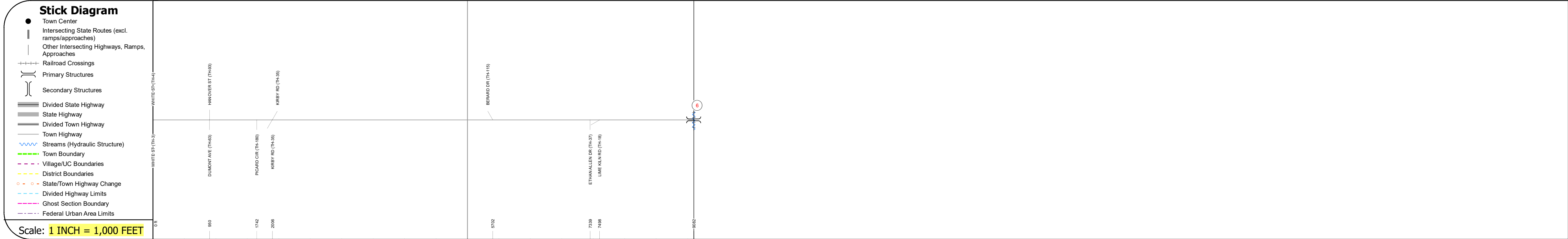
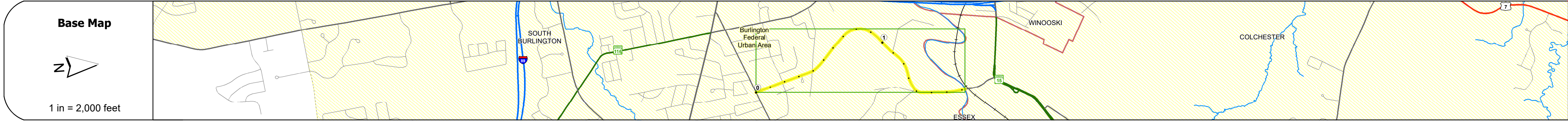


| DISTRICT | TOWN             | ROUTE    |
|----------|------------------|----------|
| 5        | SOUTH BURLINGTON | Urb-5206 |



**Urb-5206**



| STRUCTURE DESCRIPTIONS |                        |
|------------------------|------------------------|
| Bridge 6:              | Arch - deck - 2006     |
| Structure No:          | 205206000604142        |
| Length:                | 236'                   |
| Width:                 | 35.5'                  |
| Under Clearance:       | 24.0'                  |
| Facility Carried:      | LIME KILN RD TH4       |
| Structure Type:        | OPEN SPAN CONC ARCH    |
| Features Intersected:  | WINOOSKI RIVER + NECRR |
| Surface:               | Bituminous             |
| Maintenance/Ownership: | City/Municipal         |

| Road Widths | Travellane | Roadway | Lane Count | Base | Subbase |
|-------------|------------|---------|------------|------|---------|
|             | 32         | 32      | 2          |      |         |

| Curves | 4.4 |
|--------|-----|
|--------|-----|

| Grades |  |
|--------|--|
|--------|--|

| Guardrails |  |
|------------|--|
|------------|--|

| Rumblestrips |  |
|--------------|--|
|--------------|--|



| Maintenance Garage |  |
|--------------------|--|
|--------------------|--|

| Speed Zone |  |
|------------|--|
|------------|--|

| Functional Class | 4 |
|------------------|---|
|------------------|---|

| National Highway System |  |
|-------------------------|--|
|-------------------------|--|

| Limited Access Highway |  |
|------------------------|--|
|------------------------|--|

| Customer Service Level |  |
|------------------------|--|
|------------------------|--|

| Traffic Counters | D331 |
|------------------|------|
|------------------|------|

| AA DT      | 2020: 5872 |
|------------|------------|
| 2019: 7135 |            |
| 2018: 7500 | 7200       |
| 2017: 7600 | 7300       |
| 2016: 7600 | 7300       |



|   |  |  |   |   |   |  |  |                      |                                 |   |                                 |
|---|--|--|---|---|---|--|--|----------------------|---------------------------------|---|---------------------------------|
| <b>Historic Projects</b><br><ul style="list-style-type: none"> <li>Unknown</li> <li>Bituminous Concrete</li> <li>Retreatment</li> <li>Resurface</li> <li>Bituminous Mix</li> <li>Skippy Mix</li> <li>Bituminous Seal</li> </ul> | <b>Functional Class</b><br><ul style="list-style-type: none"> <li>1 - Interstate System</li> <li>2 - Other Freeways and Expressways</li> <li>3 - Principal Arterial</li> <li>4 - Minor Arterial</li> <li>5 - Major Collector</li> <li>6 - Minor Collector</li> </ul> | <b>Curves</b><br><ul style="list-style-type: none"> <li>Left (degrees)</li> <li>Right (degrees)</li> </ul> | <b>Grades</b><br><ul style="list-style-type: none"> <li>grade up (percent)</li> <li>grade down (percent)</li> </ul> | <b>Traffic Counters</b><br><ul style="list-style-type: none"> <li>Continuous (CTC)</li> <li>Weight-In-Motion (WIM)</li> <li>Short-Term, Scheduled</li> <li>Short-Term, Unscheduled</li> </ul> | <b>Crash Locations</b><br><ul style="list-style-type: none"> <li>High Crash Locations (HCL's)</li> <li>HCL No. 1-100 (1-10)</li> <li>101-200 (11-20)</li> <li>201-300 (21-30)</li> <li>301-400 (31-40)</li> <li>401-800 (41-113)</li> </ul> | <b>Mileage by Functional Class By Sheet</b><br>5206 4 - minor Arterial 1.720 | <b>Mileage by Town By Sheet</b><br>SOUTH BURLINGTON - 552060414 1.72 of 1.72 | <b>DISTRICT</b><br>5 | <b>TOWN</b><br>SOUTH BURLINGTON | <b>Date:</b> 11/20/21                     | <b>ROUTE</b><br>Urb-5206        |
| Page Total Mileage: 1.720 mi  |  |  |   |   |   |  |  |                      |                                 | <b>1 of 1</b><br>TWN mileage: 0.0 to 1.72 | <b>ETE mileage:</b> 0.0 to 1.72 |