Route Log and Progress Chart

DRAFT

Please Note: Errors and Omissions May Exist.
Contact the VTrans Mapping Section with questions or concerns.

DISTRICT	TOWN	ROUTE
5	BURLINGTON	Urb-5008

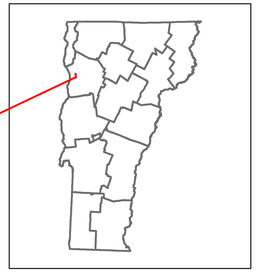

Urb-5008

Base Map

1 in = 500 feet

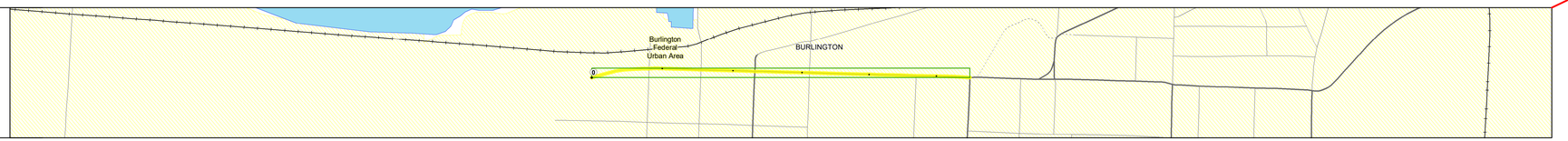

Stick Diagram

- Town Center
- Intersecting State Routes (excl. ramps/approaches)
- Other Intersecting Highways, Ramps, Approaches
- Railroad Crossings
- Primary Structures
- Secondary Structures
- Divided State Highway
- State Highway
- Divided Town Highway
- Town Highway
- Streams (Hydraulic Structure)
- Town Boundary
- Village/UC Boundaries
- District Boundaries
- State/Town Highway Change
- Divided Highway Limits
- Ghost Section Boundary
- Federal Urban Area Limits

Scale: 1 INCH = 1,000 FEET

Road Widths

Travellane	30	42	32	41	48
Roadway	30	42	32	41	48
Lane Count	2		3		4

Base
Subbase

Curves

Grades

Guardrails

Rumblestrips

Historic Projects

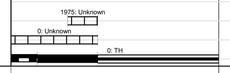

Maintenance Garage

Speed Zone

Functional Class

3

National Highway System

Limited Access Highway

Customer Service Level

Traffic Counters

D455
D096

AADT

2020	653	7026	9169	13079	
2019	793	8537	11141	15892	
2018	790	8500	11100	14700	17000
2017	800	8600	11200	14900	17200
2016	800	8600	11200	14900	17200

Crash Locations

(Incomplete) 2021, 2020, 2019, 2018, 2017

HCL Intersection No. 31

STRUCTURE DESCRIPTIONS

Historic Projects: Unknown; Retreatment; Resurface; Bituminous Mix; Skinny Mix; Bituminous Seal; Bituminous Concrete; Bituminous Macadam; Cold Plane and Bituminous Concrete; Concrete; Gravel; Surface Treated Gravel; Plant Mix; Reclaimed Base and Bituminous Concrete

Indicated plans available - http://vtransmap01.aot.state.vt.us/rp/dpr/DIwebstore/

Functional Class: 1 - Interstate System; 2 - Other Freeways and Expressways; 3 - Principal Arterial; 4 - Minor Arterial; 5 - Major Collector; 6 - Minor Collector

Speed Zones: 25, 30, 35, 40, 45, 50, 55, 60, 65

Curves (degrees): Left, Right

Grades (percent): grade up, grade down

Road Widths (ft)

Traffic Counters: Continuous (CTC); Weigh-In-Motion (WIM); Short-Term, Scheduled; Short-Term, Unscheduled (counter ID)

AADT (AADT)

Crash Locations

Legend

High Crash Locations (HCL's)
Sections (& Intersections)
HCL No.
1 - 100 (1 - 10)
101 - 200 (11 - 20)
201 - 300 (21 - 30)
301 - 400 (31 - 40)
401 - 800 (41 - 113)

Mileage by Functional Class By Sheet

5008	3 - Other Principal Arterial	0.550

Page Total Mileage: 0.550 mi

Mileage by Town By Sheet

BURLINGTON - S50080403	0.55 of 0.55

Page Total Mileage: 0.55 mi

DISTRICT	TOWN	Date: 11/19/21	ROUTE
5	BURLINGTON	1 of 1 TWN mileage: 0.0 to 0.55	Urb-5008 ETE mileage: 0.0 to 0.55