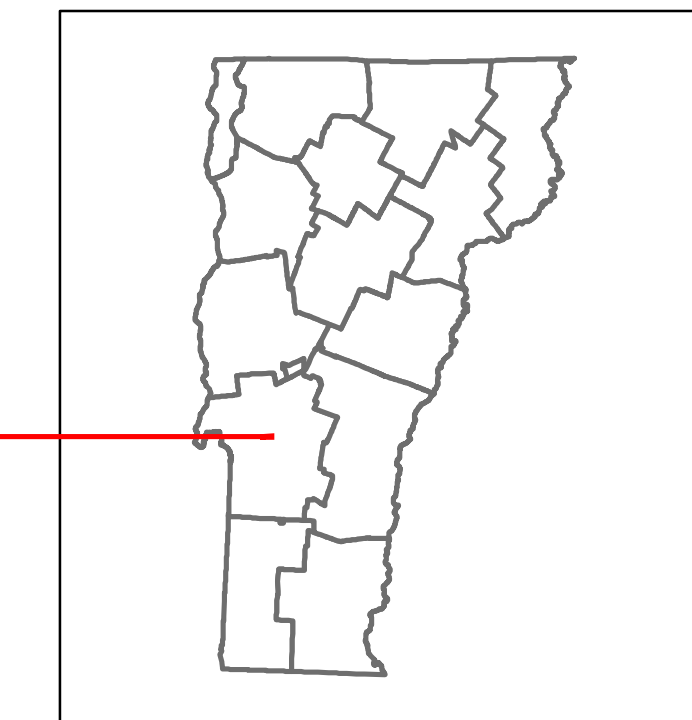


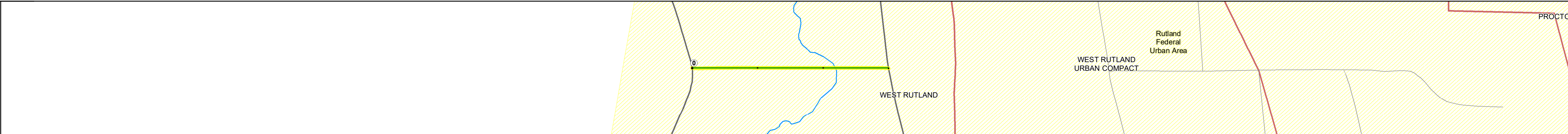
DISTRICT	TOWN	ROUTE
3	WEST RUTLAND	Urb-3409



Urb-3409

Base Map


1 in = 500 feet



Stick Diagram

- Town Center
- Intersecting State Routes (excl. ramps/approaches)
- Other Intersecting Highways, Ramps, Approaches
- Railroad Crossings
- Primary Structures
- Secondary Structures
- Divided State Highway
- State Highway
- Divided Town Highway
- Town Highway
- Streams (Hydraulic Structure)
- Town Boundary
- Village/IC Boundaries
- District Boundaries
- State/Town Highway Change
- Divided Highway Limits
- Ghost Section Boundary
- Federal Urban Area Limits

Scale: **1 INCH = 1,000 FEET**



STRUCTURE DESCRIPTIONS

Bridge 13:
Slab - 1992
Structure No. 103408001311282
Length: 28'
Width: 15.7'
Weight Limit: 12
Facility Carried: WATER STREET
Structure Type: GLUE LAM TMBER SLAB
Features Intersected: CASTLETON RIVER
Surface: Bituminous
Maintenance/Ownership: Town

Road Widths	<table border="1"> <tr> <td>Travellane</td> <td>27</td> <td>27</td> </tr> <tr> <td>Roadway</td> <td>27</td> <td>27</td> </tr> <tr> <td>Lane Count</td> <td>2</td> <td>2</td> </tr> <tr> <td>Base</td> <td></td> <td></td> </tr> <tr> <td>Subbase</td> <td></td> <td></td> </tr> </table>	Travellane	27	27	Roadway	27	27	Lane Count	2	2	Base			Subbase		
Travellane	27	27														
Roadway	27	27														
Lane Count	2	2														
Base																
Subbase																

Curves	
--------	--

Grades	
--------	--

Guardrails	
------------	--

Rumblestrips	
--------------	--

Historic Projects	
-------------------	--

Maintenance Garage	
--------------------	--

Speed Zone	
------------	--

Functional Class	5
------------------	---

National Highway System	
-------------------------	--

Limited Access Highway	
------------------------	--

Customer Service Level	
------------------------	--

Traffic Counters	
------------------	--

AADT	<table border="1"> <tr> <td>2020</td> <td>247</td> </tr> <tr> <td>2019</td> <td>300</td> </tr> <tr> <td>2018</td> <td>60</td> </tr> <tr> <td>2017</td> <td>60</td> </tr> <tr> <td>2016</td> <td>60</td> </tr> </table>	2020	247	2019	300	2018	60	2017	60	2016	60
2020	247										
2019	300										
2018	60										
2017	60										
2016	60										

Crash Locations	<table border="1"> <tr> <td>(Incomplete) 2021</td> <td></td> </tr> <tr> <td>2020</td> <td></td> </tr> <tr> <td>2019</td> <td></td> </tr> <tr> <td>2018</td> <td></td> </tr> <tr> <td>2017</td> <td></td> </tr> </table>	(Incomplete) 2021		2020		2019		2018		2017	
(Incomplete) 2021											
2020											
2019											
2018											
2017											

<p>Historic Projects</p> <ul style="list-style-type: none"> Unknown Retreatment Resurface Bituminous Mix Skinny Mix Bituminous Seal 	<p>Functional Class</p> <ul style="list-style-type: none"> 1 - Interstate System 2 - Other Freeways and Expressways 3 - Principal Arterial 4 - Minor Arterial 5 - Major Collector 6 - Minor Collector 	<p>Curves</p> <ul style="list-style-type: none"> Left (degrees) Right <p>Grades</p> <ul style="list-style-type: none"> Left (percent) Right (percent) 	<p>Traffic Counters</p> <ul style="list-style-type: none"> Continuous (CTC) Weigh-In-Motion (WIM) Short-Term, Scheduled Short-Term, Unscheduled 	<p>Crash Locations</p> <p>High Crash Locations (HCL's) Sections (& Intersections)</p> <ul style="list-style-type: none"> 1 - 100 (1 - 10) 101 - 200 (11 - 20) 201 - 300 (21 - 30) 301 - 400 (31 - 40) 401 - 800 (41 - 113) 	<p>Mileage by Functional Class By Sheet</p> <p>3409 5 - Major collector 0.300</p> <p>Mileage by Town By Sheet</p> <p>WEST RUTLAND - S34091128 0.3 of 0.3</p> <p>Page Total Mileage: 0.300 mi</p>	<p>DISTRICT</p> <p>3</p>	<p>TOWN</p> <p>WEST RUTLAND</p>	<p>Date: 11/19/21</p> <p>1 of 1 TWN mileage: 0.0 to 0.3</p>	<p>ROUTE</p> <p>Urb-3409</p> <p>ETE mileage: 0.0 to 0.3</p>
--	--	---	--	--	--	---------------------------------	--	---	--