

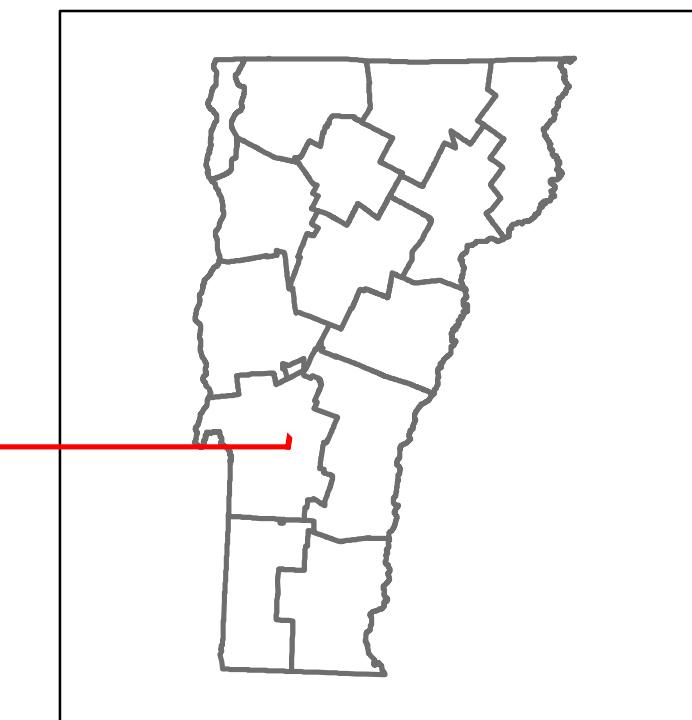


Route Log and Progress Chart


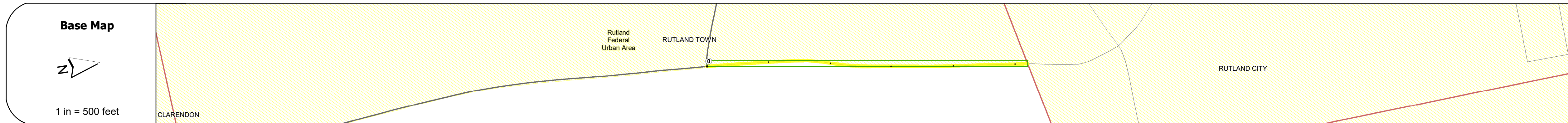
DRAFT

Please Note: Errors and Omissions May Exist.
Contact the VTrans Mapping Section with questions or concerns.

DISTRICT	TOWN	ROUTE
3	RUTLAND TOWN	Urb-3218



Urb-3218



STRUCTURE DESCRIPTIONS

Road Widths	Travellane: 24 Roadway: 24 Lane Count: 2 Base: Subbase:
Curves	
Grades	
Guardrails	
Rumblestrips	
Historic Projects	1976: Unknown
Maintenance Garage	
Speed Zone	
Functional Class	5
National Highway System	
Limited Access Highway	
Customer Service Level	
Traffic Counters	R473
AADT	2020: 3353 2019: 4074 2018: 4600 2017: 4700 2016: 4700
Crash Locations	(Incomplete) 2021 2020 2019 2018 2017

Historic Projects Unknown, Retreatment, Resurface, Bituminous Mix, Skiny Mix, Bituminous Seal, Surface Treated Gravel, Plant Mix, Reclaimed Base and Bituminous Concrete, Concrete	Functional Class 1- Interstate System, 2- Other Freeways and Expressways, 3- Principal Arterial, 4- Minor Arterial, 5- Major Collector, 6- Minor Collector	Curves Left (degrees), Right (degrees), Grades (degrees) grade up, Grades (degrees) grade down	Traffic Counters Continuous (CTC), Weigh-In-Motion (WIM), Short-Term, Scheduled (counter ID), Short-Term, Unscheduled (counter ID)	Crash Locations High Crash Locations (HCL's) Sections (& Intersections) HCL No. 1-100 (1-10), 101-200 (11-20), 201-300 (21-30), 301-400 (31-40), 401-800 (41-113)	Mileage by Functional Class By Sheet 3218 5 - Major collector 0.520	Mileage by Town By Sheet RUTLAND TOWN - S32181120 0.52 of 0.52	DISTRICT 3	TOWN RUTLAND TOWN	Date: 11/19/21	ROUTE Urb-3218 ETE mileage: 0.0 to 0.52
Legend Speed Zones: 15, 20, 25, 30, 35, 40, 45, 50, 55, 60, 65						Page Total Mileage: 0.520 mi	Page Total Mileage: 0.52 mi	1 of 1 TWN mileage: 0.0 to 0.52		