

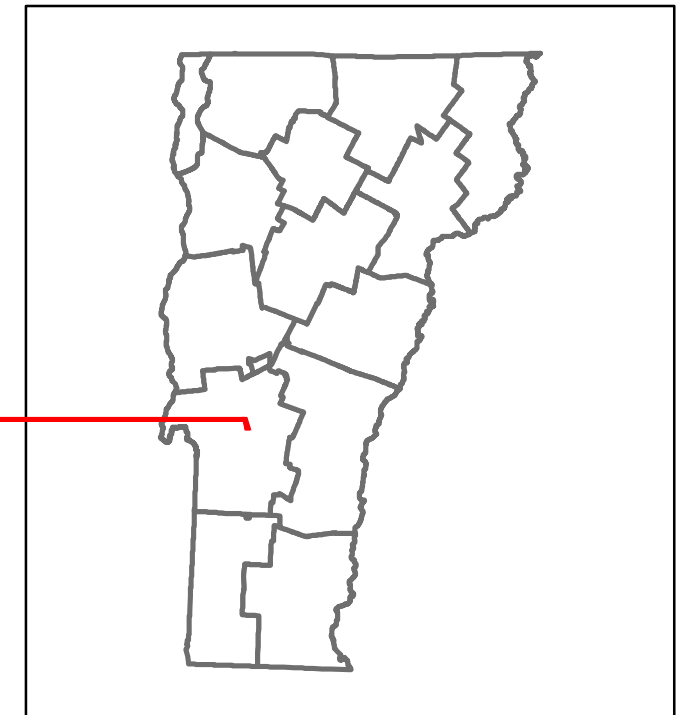


Route Log and Progress Chart

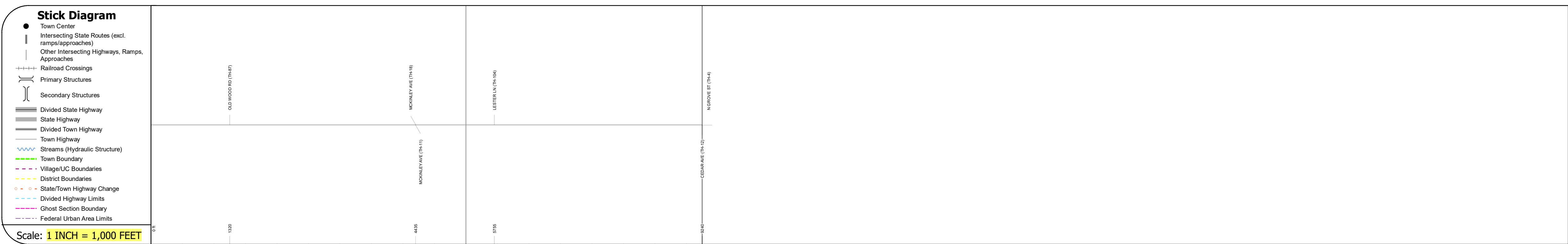
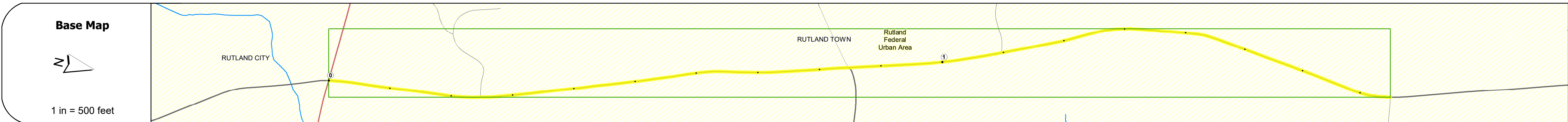
DRAFT

Please Note: Errors and Omissions May Exist.
Contact the VTrans Mapping Section with questions or concerns.

DISTRICT	TOWN	ROUTE
3	RUTLAND TOWN	Urb-3206



Urb-3206



STRUCTURE DESCRIPTIONS

Road Widths	Travellane: 30, 28, 24, 22 Roadway: 30, 28, 24, 2 Lane Count: 2 Base: 2 Subbase: 2
Curves	2
Grades	
Guardrails	
Rumblestrips	
Historic Projects	
Maintenance Garage	
Speed Zone	
Functional Class	5
National Highway System	
Limited Access Highway	
Customer Service Level	
Traffic Counters	RS37
AADT	2020: 1462 2019: 1777 2018: 2100 2017: 2100 2016: 2100
Crash Locations	(Incomplete) 2021: 1 2020: 1 2019: 1 2018: 1 2017: 1

Historic Projects Unknown, Bituminous Concrete, Retreatment, Bituminous Macadam, Resurface, Cold Plane and Bituminous Concrete, Bituminous Mix, Concrete, Skippy Mix, Bituminous Seal, Gravel, Surface Treated Gravel, Plant Mix, Reclaimed Base and Bituminous Concrete	Functional Class 1 - Interstate System, 2 - Other Freeways and Expressways, 3 - Principal Arterial, 4 - Minor Arterial, 5 - Major Collector, 6 - Minor Collector	Curves Left, Right, Grades (down, up, grade down)	Traffic Counters Continuous (CTC), Weigh-In-Motion (WIM), Short-Term, Scheduled, Short-Term, Unscheduled	Crash Locations High Crash Locations (HCL's) by AADT: 1-100, 101-200, 201-300, 301-400, 401-800	Mileage by Functional Class By Sheet 3206 5 - Major collector 1.750	Mileage by Town By Sheet RUTLAND TOWN - S32061120 1.75 of 1.75	DISTRICT 3	TOWN RUTLAND TOWN	Date: 11/19/21	ROUTE Urb-3206 ETE mileage: 0.0 to 1.75
Page Total Mileage: 1.750 mi						Page Total Mileage: 1.75 mi				

For More Information Contact - Vermont Agency of Transportation, Policy, Planning and Intermodal Development Division - Mapping Section, 1 National Life Drive, Montpelier, VT 05633-5001 Telephone: 802-828-2600.