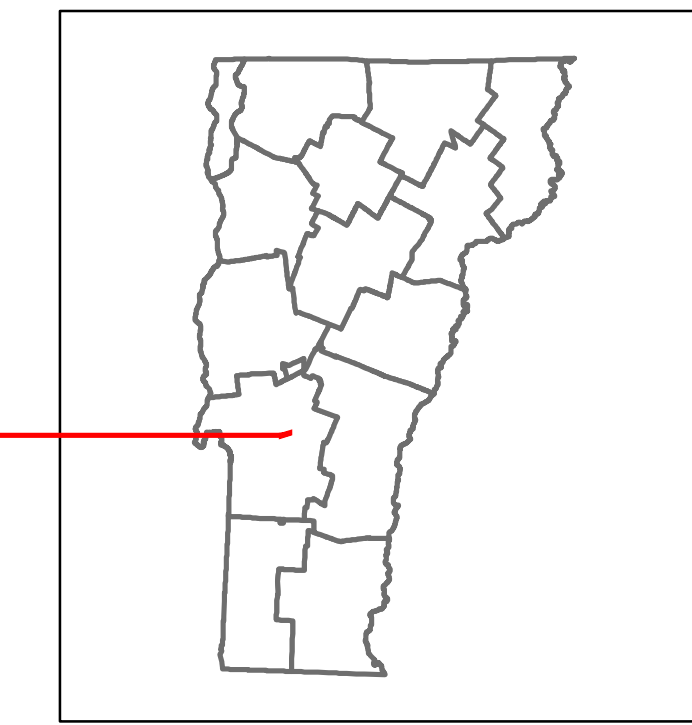

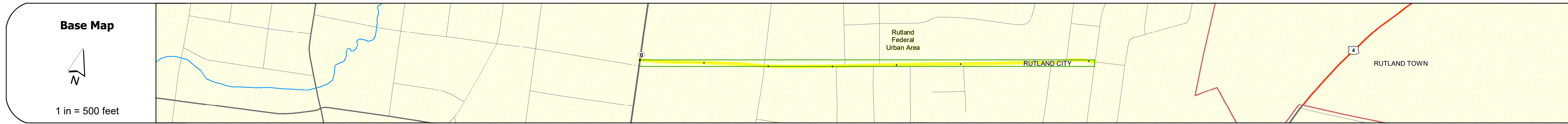


DISTRICT	TOWN	ROUTE
3	RUTLAND CITY	Urb-3044



Urb-3044



STRUCTURE DESCRIPTIONS

Road Widths	Travellane	Roadway	Lane Count	Base	Subbase
	22	24	22	20	
	22	24	22	20	

Curves	
---------------	--

Grades	
---------------	--

Guardrails	
-------------------	--

Rumblestrips	
---------------------	--

Historic Projects	
--------------------------	--

Maintenance Garage	
---------------------------	--

Speed Zone	
-------------------	--

Functional Class	5
-------------------------	---

National Highway System	
--------------------------------	--

Limited Access Highway	
-------------------------------	--

Customer Service Level	
-------------------------------	--

Traffic Counters	R251	R459
-------------------------	------	------

AADT	2020	1337	807
	2019	1625	980
	2018	1600	1200
	2017	1600	1200
	2016	1600	1200

Crash Locations	(Incomplete) 2021
	2020
	2019
	2018
	2017

Historic Projects	Functional Class	Curves	Grades	Traffic Counters	Crash Locations	Mileage by Functional Class By Sheet	Mileage by Town By Sheet
<ul style="list-style-type: none"> Unknown Retreatment Resurface Bituminous Mix Skiny Mix Bituminous Seal 	<ul style="list-style-type: none"> 1 - Interstate System 2 - Other Freeways and Expressways 3 - Principal Arterial 4 - Minor Arterial 5 - Major Collector 6 - Minor Collector 	<ul style="list-style-type: none"> Left Right 	<ul style="list-style-type: none"> Left Right 	<ul style="list-style-type: none"> Continuous (CTC) Weight-In-Motion (WIM) Short-Term, Scheduled Short-Term, Unscheduled 	<ul style="list-style-type: none"> High Crash Locations (HCL's) 1 - 100 (1 - 10) 101 - 200 (11 - 20) 201 - 300 (21 - 30) 301 - 400 (31 - 40) 401 - 800 (41 - 113) 	3044 5 - Major collector 0.710	RUTLAND CITY - S30441119 0.71 of 0.71
Indicated plans available - http://vtransmap01.ad.state.vt.us/rp/dpr/Divwebstore/						Page Total Mileage: 0.710 mi	Page Total Mileage: 0.71 mi

DISTRICT	TOWN	Date: 11/19/21	ROUTE
3	RUTLAND CITY	1 of 1 TWN mileage: 0.0 to 0.71	Urb-3044 ETE mileage: 0.0 to 0.71