

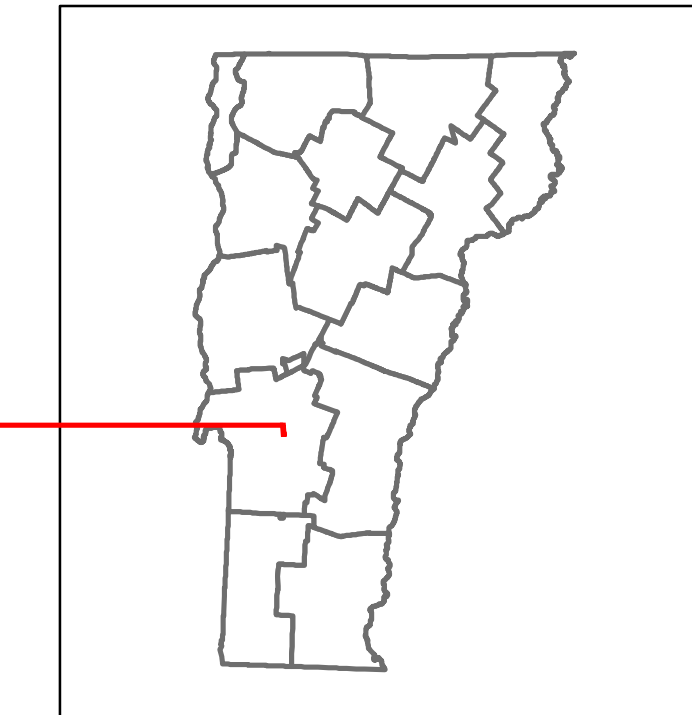


Route Log and Progress Chart

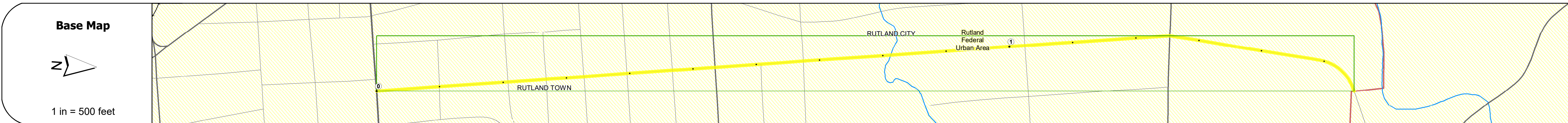
DRAFT

Please Note: Errors and Omissions May Exist.
Contact the VTrans Mapping Section with questions or concerns.

DISTRICT	TOWN	ROUTE
3	RUTLAND CITY	Urb-3036



Urb-3036



STRUCTURE DESCRIPTIONS

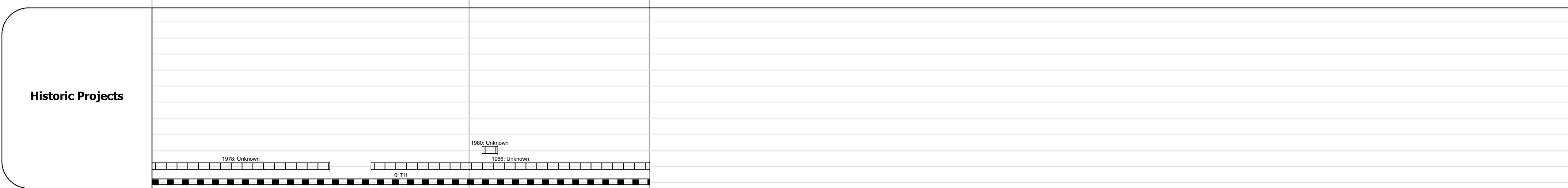
Road Widths	Travellane: 26, 26, 28, 30, 26 Roadway: 26, 26, 28, 30, 26 Lane Count: 2, 2, 2, 2, 2 Base: 26, 26, 28, 30, 26 Subbase: 26, 26, 28, 30, 26
--------------------	---

Curves	
---------------	--

Grades	
---------------	--

Guardrails	
-------------------	--

Rumblestrips	
---------------------	--



Maintenance Garage	
---------------------------	--

Speed Zone	
-------------------	--

Functional Class	5
-------------------------	---

National Highway System	
--------------------------------	--

Limited Access Highway	
-------------------------------	--

Customer Service Level	
-------------------------------	--

Traffic Counters	R293, R231, R232
-------------------------	------------------

AADT	2020: 1121, 584 2019: 1362, 709 2018: 900, 840, 780, 720 2017: 910, 850, 790, 730 2016: 910, 850, 790, 730
-------------	--

Crash Locations	(Incomplete) 2021: HCL Section No. 109 2020: Section No. 109 2018: Section No. 109 2017: Section No. 109
------------------------	---

Historic Projects <ul style="list-style-type: none"> Unknown Retreatment Resurface Bituminous Mix Skiny Mix Bituminous Seal 	Functional Class <ul style="list-style-type: none"> 1 - Interstate System 2 - Other Freeways and Expressways 3 - Principal Arterial 4 - Minor Arterial 5 - Major Collector 6 - Minor Collector 	Curves <ul style="list-style-type: none"> Left Right 	Grades <ul style="list-style-type: none"> grade up grade down 	Traffic Counters <ul style="list-style-type: none"> Continuous (CTC) Weigh-In-Motion (WIM) Short-Term, Scheduled Short-Term, Unscheduled 	Crash Locations <ul style="list-style-type: none"> High Crash Locations (HCL's) Sections (& Intersections) 	Mileage by Functional Class By Sheet 3036 5 - Major collector 1.570	Mileage by Town By Sheet RUTLAND CITY - S30361119 1.57 of 1.57	DISTRICT 3	TOWN RUTLAND CITY	Date: 11/19/21	ROUTE Urb-3036 ETE mileage: 0.0 to 1.57
Legend Indicated plans available - http://vtransmap01.ad.state.vt.us/tpdpr/DWebstore/						Page Total Mileage: 1.570 mi	Page Total Mileage: 1.57 mi	1 of 1 TWN mileage: 0.0 to 1.57			