

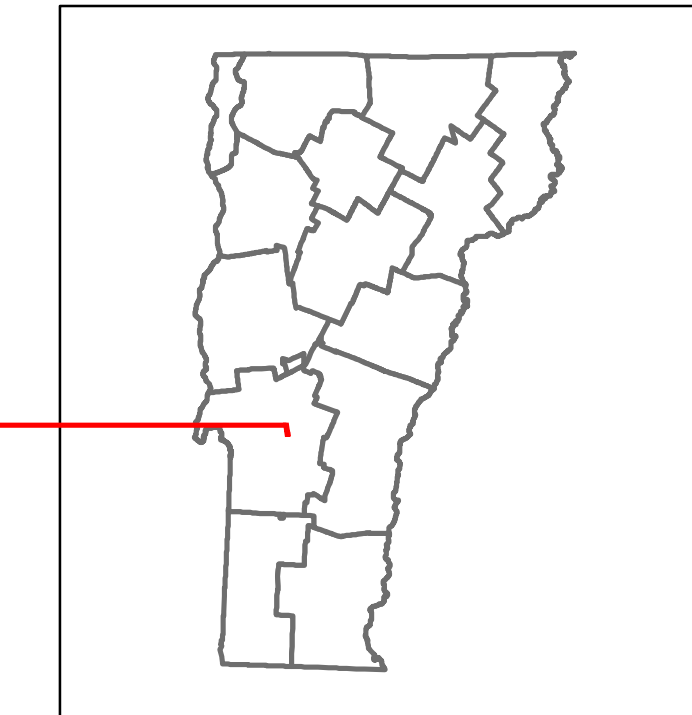


Route Log and Progress Chart


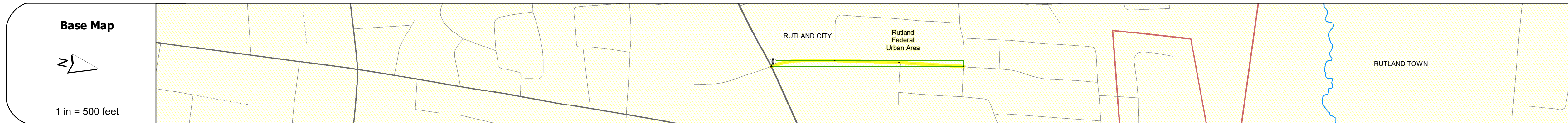
DRAFT

Please Note: Errors and Omissions May Exist.
Contact the VTrans Mapping Section with questions or concerns.

DISTRICT	TOWN	ROUTE
3	RUTLAND CITY	Urb-3026



Urb-3026



STRUCTURE DESCRIPTIONS

Road Widths	Travellane: 24 Roadway: 24 Lane Count: 2 Base: Subbase:
-------------	---

Curves	
--------	--

Grades	
--------	--

Guardrails	
------------	--

Rumblestrips	
--------------	--

Historic Projects	
-------------------	--

Maintenance Garage	
--------------------	--

Speed Zone	
------------	--

Functional Class	5
------------------	---

National Highway System	
-------------------------	--

Limited Access Highway	
------------------------	--

Customer Service Level	
------------------------	--

Traffic Counters	R458
------------------	------

AAADT	2020: 924 2019: 1123 2018: 1300 2017: 1300 2016: 1300
-------	---

Crash Locations	(Incomplete) 2021 2020 2019 2018 2017
-----------------	---

Historic Projects Unknown, Retreatment, Resurface, Bituminous Mix, Skiny Mix, Bituminous Seal, Bituminous Concrete, Cold Plane and Bituminous Concrete, Concrete, Gravel, Plant Mix, Reclaimed Base and Bituminous Concrete, Surface Treated Gravel	Functional Class 1- Interstate System, 2- Other Freeways and Expressways, 3- Principal Arterial, 4- Minor Arterial, 5- Major Collector, 6- Minor Collector	Curves Left (degrees), Right (degrees) Grades (degrees) Left, (degrees) Right, (degrees) grade up, (degrees) grade down	Traffic Counters Continuous (CTC), Weigh-In-Motion (WIM), Short-Term, Scheduled, Short-Term, Unscheduled (counter ID)	Crash Locations High Crash Locations (HCL's) Sections (& Intersections) HCL No. 1-100 (1-10), 101-200 (11-20), 201-300 (21-30), 301-400 (31-40), 401-800 (41-113)	Mileage by Functional Class By Sheet 3026 5 - Major collector 0.300	Mileage by Town By Sheet RUTLAND CITY - S30261119 0.3 of 0.3	DISTRICT 3	TOWN RUTLAND CITY	Date: 11/19/21	ROUTE Urb-3026 ETE mileage: 0.0 to 0.3
Legend Road Widths (ft): 125, 30, 35, 40, 45, 50, 55, 60, 65						Page Total Mileage: 0.300 mi	Page Total Mileage: 0.3 mi			

For More Information Contact - Vermont Agency of Transportation, Policy, Planning and Intermodal Development Division - Mapping Section, 1 National Life Drive, Montpelier, VT 05633-5001 Telephone: 802-828-2600.