

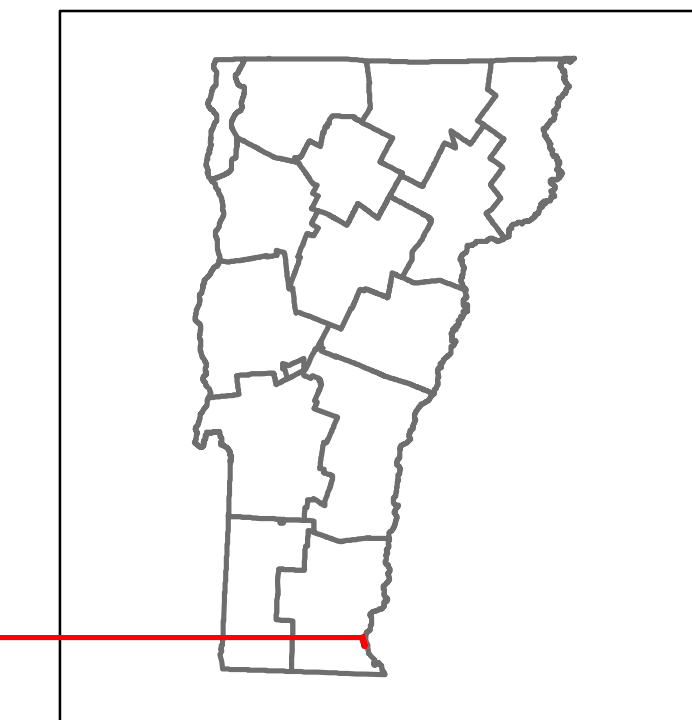


Route Log and Progress Chart

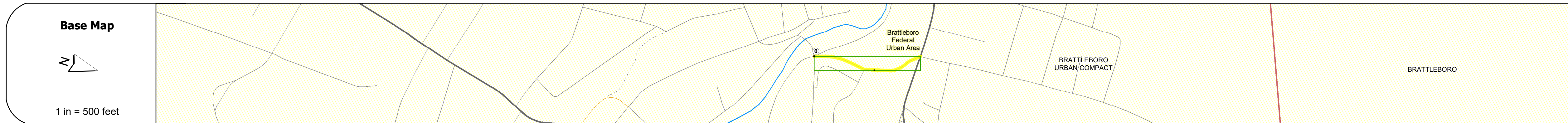
DRAFT

Please Note: Errors and Omissions May Exist.
Contact the VTrans Mapping Section with questions or concerns.

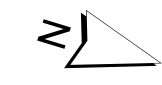
DISTRICT	TOWN	ROUTE
2	BRATTLEBORO	Min-2044




Min-2044



Base Map



1 in = 500 feet



STRUCTURE DESCRIPTIONS

Road Widths	Travellane: 22, 24 Roadway: 22, 24 Lane Count: 2, 2 Base: 2 Subbase: 2
-------------	--

Curves	
--------	--

Grades	
--------	--

Guardrails	
------------	--

Rumblestrips	
--------------	--

Historic Projects	
-------------------	--

Maintenance Garage	
--------------------	--

Speed Zone	
------------	--

Functional Class	5
------------------	---

National Highway System	
-------------------------	--

Limited Access Highway	
------------------------	--

Customer Service Level	
------------------------	--

Traffic Counters	X225
------------------	------

AADT	2020: 2187 2019: 2657 2018: 3100 2017: 3100 2016: 3100
------	--

Crash Locations	(Incomplete) 2021: 1 2020: 1 2019: 1 2018: 1 2017: 1
-----------------	--

Historic Projects Unknown, Retreatment, Resurface, Bituminous Mix, Skiny Mix, Bituminous Seal, Surface Treated Gravel, Plant Mix, Reclaimed Base and Bituminous Concrete, Concrete, Gravel	Functional Class 1 - Interstate System, 2 - Other Freeways and Expressways, 3 - Principal Arterial, 4 - Minor Arterial, 5 - Major Collector, 6 - Minor Collector	Curves Left (degrees), Right (degrees), Grades (degrees) grade up, (degrees) grade down	Traffic Counters Continuous (CTC), Weigh-In-Motion (WIM), Short-Term, Scheduled (counter ID), Short-Term, Unscheduled (counter ID)	Crash Locations Legend: High Crash Locations (HCL's) Sections (& Intersections) HCL No. 1-100 (1-10), 101-200 (11-20), 201-300 (21-30), 301-400 (31-40), 401-800 (41-113)	Mileage by Functional Class By Sheet 2044 5 - Major collector 0.180	Mileage by Town By Sheet BRATTLEBORO - S20441302 0.18 of 0.18	DISTRICT 2	TOWN BRATTLEBORO	Date: 11/19/21	ROUTE Min-2044
					Page Total Mileage: 0.180 mi	Page Total Mileage: 0.18 mi	1 of 1 TWN mileage: 0.0 to 0.18	ETE mileage: 0.0 to 0.18		

For More Information Contact - Vermont Agency of Transportation, Policy, Planning and Intermodal Development Division - Mapping Section, 1 National Life Drive, Montpelier, VT 05633-5001 Telephone: 802-828-2600.