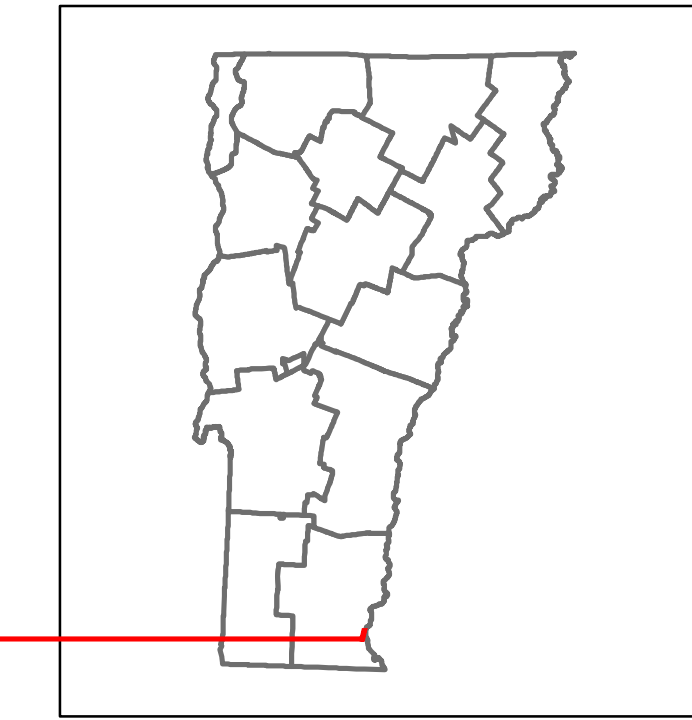

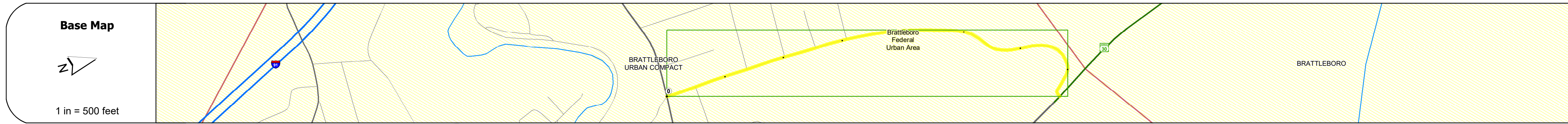


DISTRICT	TOWN	ROUTE
2	BRATTLEBORO	Min-2006



Min-2006



Road Widths	Travellane: 35, Roadway: 35, Lane Count: 30, Base: 24, Subbase: 22
-------------	--

Curves	
Grades	
Guardrails	
Rumblestrips	
Historic Projects	

Maintenance Garage	
Speed Zone	
Functional Class	5
National Highway System	
Limited Access Highway	
Customer Service Level	

Traffic Counters	X211, X251
ADT	2020: 2058, 2345; 2019: 2501, 2849; 2018: 2500, 2900; 2017: 2500, 2900; 2016: 2200, 2900

Crash Locations	(Incomplete) 2021: HCL Section; 2020: No. 345; 2019: No. 345; 2018: No. 345; 2017: No. 345
-----------------	--

STRUCTURE DESCRIPTIONS	

Historic Projects	Functional Class	Curves	Grades	Traffic Counters	Crash Locations	Mileage by Functional Class By Sheet	Mileage by Town By Sheet	DISTRICT	TOWN	Date: 11/19/21	ROUTE
Unknown, Retreatment, Resurface, Bituminous Mix, Skiny Mix, Bituminous Seal	1- Interstate System, 2- Other Freeways and Expressways, 3- Principal Arterial, 4- Minor Arterial, 5- Major Collector, 6- Minor Collector	Left, Right	Left, Right, grade up, grade down	Continuous (CTC), Weigh-In-Motion (WIM), Short-Term, Scheduled, Short-Term, Unscheduled	High Crash Locations (HCL's) Sections (& Intersections)	2006: 5 - Major collector, 0.750	BRATTLEBORO - S20061302, 0.75 of 0.75	2	BRATTLEBORO	1 of 1 TWN mileage: 0.0 to 0.75	Min-2006 ETE mileage: 0.0 to 0.75
Indicated plans available - http://vtransmap01.ad.state.vt.us/tpdpr/DivWebstore/						Page Total Mileage: 0.750 mi					