

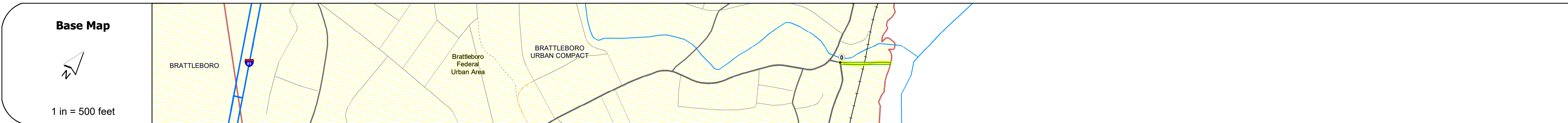

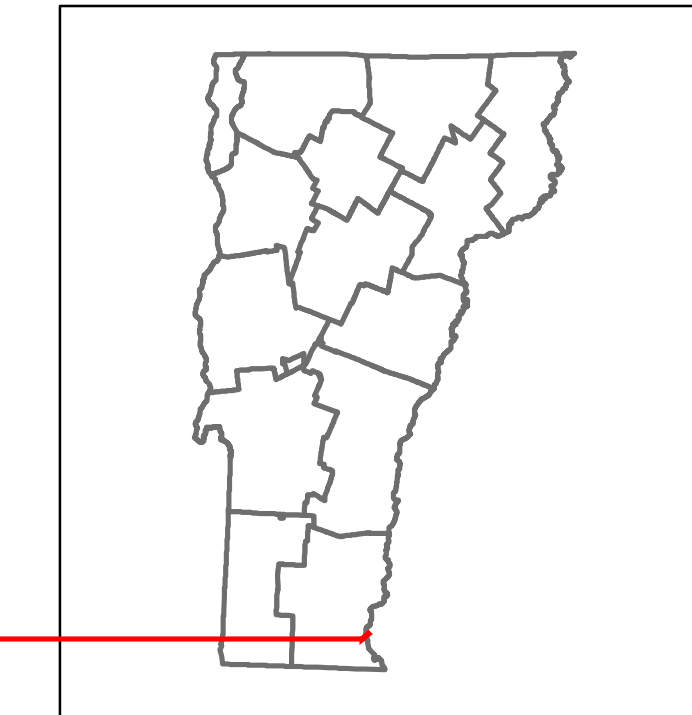


Route Log and Progress Chart

DRAFT

Please Note: Errors and Omissions May Exist.
Contact the VTrans Mapping Section with questions or concerns.

DISTRICT	TOWN	ROUTE
2	BRATTLEBORO	Min-2004



STRUCTURE DESCRIPTIONS	
Bridge B061:	Truss - thru - 1920
	Structure No: 101302B06113021
	Length: 339'
	Height: 11.5'
	Width: 20.3'
	Facility Carried: NH119
	Structure Type: Unknown
	Features Intersected: CONNECTICUT RIVER
	2
	Maintenance/Ownership: State

Road Widths	Travellane: 20, 22, 24 Roadway: 40, 24 Lane Count: 2 Base Subbase
--------------------	---

Curves	11.5 10.8
---------------	--------------

Grades	
---------------	--

Guardrails	
-------------------	--

Rumblestrips	
---------------------	--

Historic Projects	
--------------------------	--

Maintenance Garage	
---------------------------	--

Speed Zone	
-------------------	--

Functional Class	4
-------------------------	---

National Highway System	
--------------------------------	--

Limited Access Highway	
-------------------------------	--

Customer Service Level	
-------------------------------	--

Traffic Counters	2740, 2145
-------------------------	------------

AADT	2020: 9081 2019: 7683 2018: 8500 2017: 8600 2016: 8600
-------------	--

Crash Locations	(Incomplete) 2021: <input type="checkbox"/> 2020: <input type="checkbox"/> 2019: <input type="checkbox"/> 2018: <input type="checkbox"/> 2017: <input type="checkbox"/>
------------------------	---

Historic Projects <input type="checkbox"/> Unknown <input type="checkbox"/> Retreatment <input type="checkbox"/> Resurface <input type="checkbox"/> Bituminous Mix <input type="checkbox"/> Skiny Mix <input type="checkbox"/> Bituminous Seal	Functional Class 1 - Interstate System 2 - Other Freeways and Expressways 3 - Principal Arterial 4 - Minor Arterial 5 - Major Collector 6 - Minor Collector	Curves Left (degrees) Right (degrees)	Grades (percent) grade up (percent) grade down	Traffic Counters Continuous (CTC) Weigh-In-Motion (WIM) Short-Term, Scheduled (counter ID) Short-Term, Unscheduled (counter ID)	Crash Locations High Crash Locations (HCL's) Sections (& Intersections) 1 - 100 (1 - 10) 101 - 200 (11 - 20) 201 - 300 (21 - 30) 301 - 400 (31 - 40) 401 - 800 (41 - 113)	Mileage by Functional Class By Sheet 2004 4 - minor Arterial 0.080	Mileage by Town By Sheet BRATTLEBORO - S20041302 0.08 of 0.08	DISTRICT 2	TOWN BRATTLEBORO	Date: 11/19/21	ROUTE Min-2004 ETE mileage: 0.0 to 0.08
						Speed Zones 15 20 25 30 35 40 45 50 55 60 65		Road Widths (ft)	AADT (AADT)	Page Total Mileage: 0.080 mi	Page Total Mileage: 0.08 mi

For More Information Contact - Vermont Agency of Transportation, Policy, Planning and Intermodal Development Division - Mapping Section, 1 National Life Drive, Montpelier, VT 05633-5001 Telephone: 802-828-2600.