

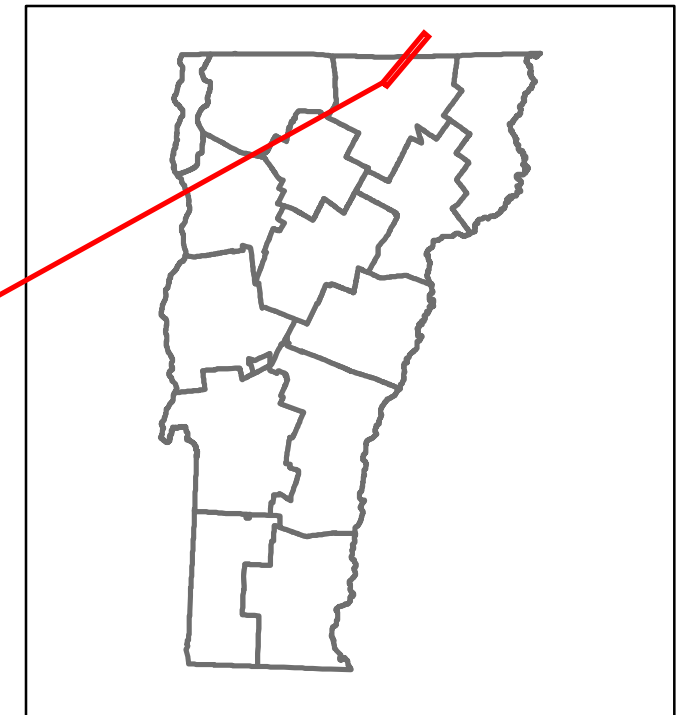


# Route Log and Progress Chart

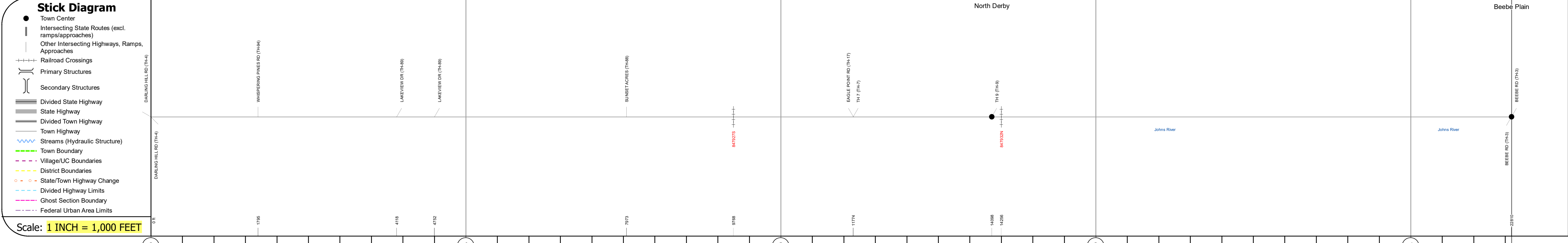
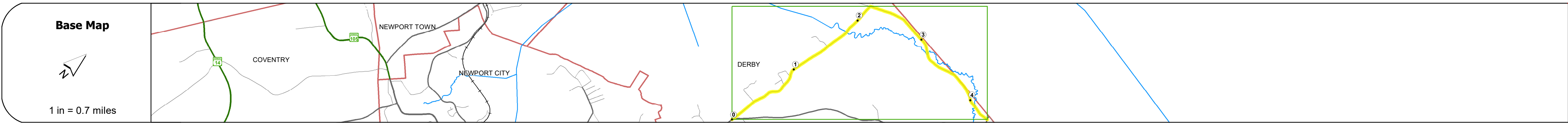
**DRAFT**

Please Note: Errors and Omissions May Exist. Contact the VTrans Mapping Section with questions or concerns.

DISTRICT	TOWN	ROUTE
9	DERBY	Min-0822



**Min-0822**



### STRUCTURE DESCRIPTIONS

Road Widths	Travellane	Roadway	Lane Count	Base	Subbase

Curves	Grades	Guardrails	Rumblestrips

Historic Projects

Maintenance Garage

Speed Zone

Functional Class
6

National Highway System

Limited Access Highway

Customer Service Level

Traffic Counters

AAADT
2020
2019
2018
2017
2016

Crash Locations
(Incomplete) 2021
2020
2019
2018
2017

**Historic Projects**

- Unknown
- Bituminous Concrete
- Retreatment
- Resurface
- Bituminous Mix
- Skippy Mix
- Bituminous Seal

Indicated plans available - <http://vtransmap01.ad.state.vt.us/rp/dpr/DWebstore/>

**Functional Class**

- 1 - Interstate
- 2 - Other
- 3 - Principal Arterial
- 4 - Minor Arterial
- 5 - Major Collector
- 6 - Minor Collector

**Curves**

- Left
- Right

**Grades**

- grade up
- grade down

**Traffic Counters**

- Continuous (CTC)
- Weigh-In-Motion (WIM)
- Short-Term, Scheduled
- Short-Term, Unscheduled

**Crash Locations**

High Crash Locations (HCL's)

**Mileage by Functional Class By Sheet**

0822	6 - minor collector	4.320
------	---------------------	-------

**Mileage by Town By Sheet**

DERBY	- S08221007	4.32 of 4.32
-------	-------------	--------------

**Legend**

1 - 100 (1 - 10)

101 - 200 (11 - 20)

201 - 300 (21 - 30)

301 - 400 (31 - 40)

401 - 800 (41 - 113)

**AAADT**

Page Total Mileage: 4.320 mi

DISTRICT	9
TOWN	DERBY
Date:	11/19/21
ROUTE	Min-0822
ETE mileage: 0.0 to 4.32	