

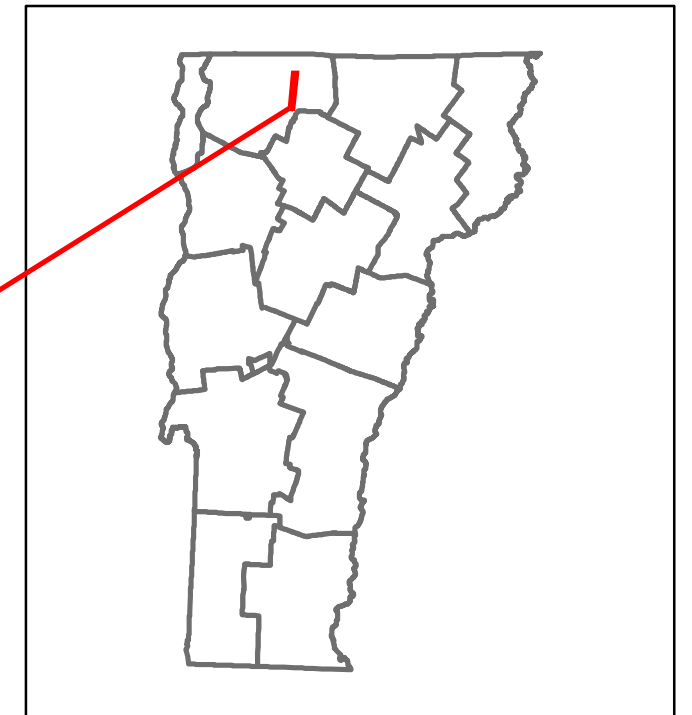


Route Log and Progress Chart


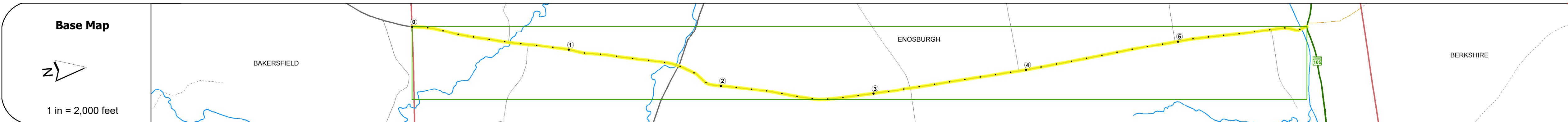
DRAFT

Please Note: Errors and Omissions May Exist.
Contact the VTrans Mapping Section with questions or concerns.

DISTRICT	TOWN	ROUTE
8	ENOSBURGH	Min-0794



Min-0794



STRUCTURE DESCRIPTIONS

Bridge 47:
Slab - 1983
Structure No. 100603004706031
Length: 33'
Width: 28.0'
Facility Carried: C2002
Structure Type: CONCRETE SLAB
Features Intersected: BOGUE BRANCH
Maintenance/Ownership: Town

Bridge 48:
Tee Beam - 2014
Structure No. 100603004806031
Length: 74'
Width: 24.0'
Facility Carried: C2002
Structure Type: CONC NEXT BEAM
Features Intersected: TYLER BRANCH
Surface: Bituminous
Maintenance/Ownership: Town

Bridge 12:
Truss - thru - 1929
Structure No. 100603001206031
Length: 209'
Height: 14.5'
Width: 16.0'
Facility Carried: C2002
Structure Type: STEEL THRU TRUSS
Features Intersected: MISSISQUOI RIVER
3
Surface: Bituminous
Maintenance/Ownership: Town

	0	1	2	3	4	5
Road Widths						
Travellane						
Roadway						
Lane Count						
Base						
Subbase						
Curves						43.7
Grades						
Guardrails						
Rumblestrips						
Historic Projects						
Maintenance Garage						
Speed Zone						
Functional Class						
National Highway System						
Limited Access Highway						
Customer Service Level						
Traffic Counters						
AAADT						
2020						
2019						
2018						
2017						
2016						
Crash Locations						
(Incomplete) 2021						
2020						
2019						
2018						
2017						

Historic Projects Unknown, Bituminous Concrete, Retreatment, Resurface, Bituminous Mix, Skiny Mix, Bituminous Seal Surface Treated Gravel, Plant Mix, Reclaimed Base and Bituminous Concrete, Concrete, Gravel	Functional Class 1- Interstate System, 2- Other Freeways and Expressways, 3- Principal Arterial, 4- Minor Arterial, 5- Major Collector, 6- Minor Collector Speed Zones 25, 30, 35, 40, 45, 50, 55, 60, 65	Curves Left (degrees), Right (degrees) Grades Left (percent), Right (percent), grade up, grade down Road Widths (ft)	Traffic Counters Continuous (CTC), Weigh-In-Motion (WIM), Short-Term, Scheduled, Short-Term, Unscheduled (counter ID) Crash Locations High Crash Locations (HCL's) HCL No. 1-100 (1-10), 101-200 (11-20), 201-300 (21-30), 301-400 (31-40), 401-800 (41-113)	Mileage by Functional Class By Sheet 0794 6 - minor collector 5.850 Page Total Mileage: 5.850 mi	Mileage by Town By Sheet ENOSBURGH - S07940603 5.85 of 5.85 Page Total Mileage: 5.85 mi	DISTRICT 8	TOWN ENOSBURGH	Date: 11/16/21 1 of 1 TWN mileage: 0.0 to 5.85 ETE mileage: 2.55 to 8.4	ROUTE Min-0794
---	--	--	--	--	---	----------------------	--------------------------	--	--------------------------

For More Information Contact - Vermont Agency of Transportation, Policy, Planning and Intermodal Development Division - Mapping Section, 1 National Life Drive, Montpelier, VT 05633-5001 Telephone: 802-828-2600.