

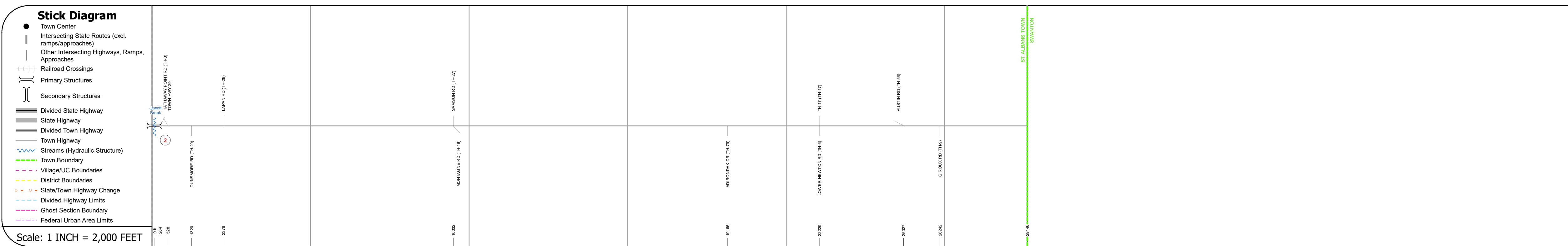
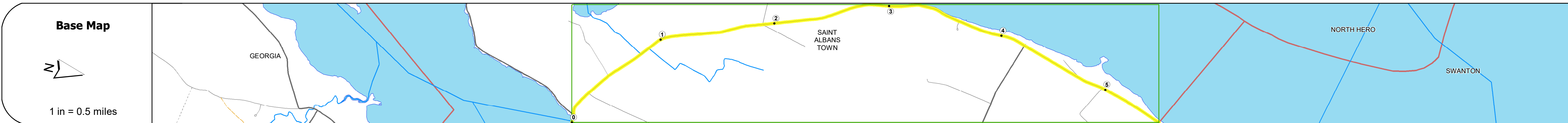
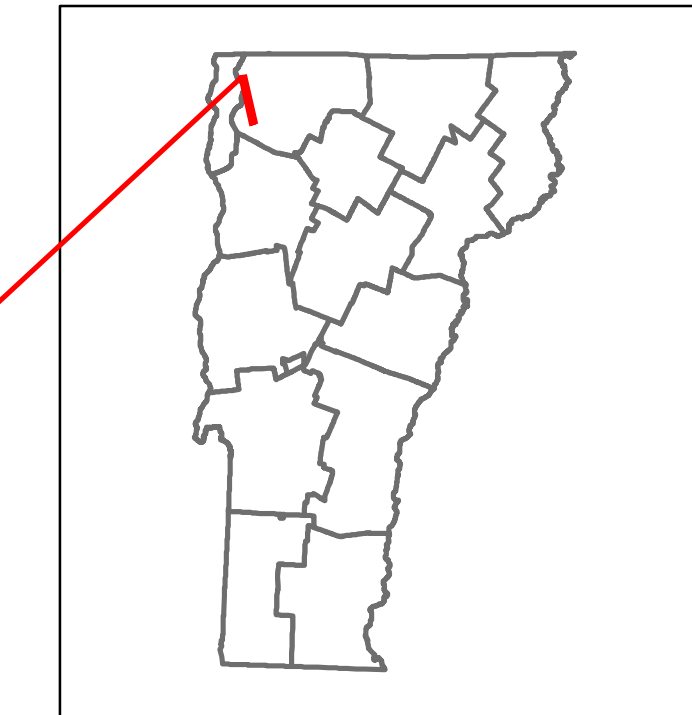


Route Log and Progress Chart

DRAFT

Please Note: Errors and Omissions May Exist.
Contact the VTrans Mapping Section with questions or concerns.

DISTRICT	TOWN	ROUTE
8	SAINT ALBANS TOWN	Min-0786



STRUCTURE DESCRIPTIONS

Bridge 2:
Stringer/multi-beam or girder - 1994
Structure No: 100613000206131
Length: 102'
Width: 33.6'
Facility Carried: C2002
Structure Type: WELDED PLATE GIRDER
Features Intersected: JEWETT BROOK
Surface: Bituminous
Maintenance/Ownership: Town

Road Widths	Travellane	22
	Roadway	22
	Lane Count	2
	Base	
	Subbase	
Curves		
Grades		
Guardrails		
Rumblestrips		
Historic Projects		
Maintenance Garage		
Speed Zone		
Functional Class	6	
National Highway System		
Limited Access Highway		
Customer Service Level		
Traffic Counters		
AAADT	2020	
	2019	
	2018	
	2017	
	2016	
Crash Locations	(Incomplete) 2021	
	2020	
	2019	
	2018	
	2017	

Historic Projects Unknown, Bituminous Concrete, Retreatment, Cold Plane and Resurface, Bituminous Mix, Skiny Mix, Bituminous Seal, Surface Treated Gravel, Plant Mix, Reclaimed Base and Bituminous Concrete	Functional Class 1 - Interstate System, 2 - Other Freeways and Expressways, 3 - Principal Arterial, 4 - Minor Arterial, 5 - Major Collector, 6 - Minor Collector	Curves Left, Right, Grades (down, up, down)	Traffic Counters Continuous (CTC), Weigh-In-Motion (WIM), Short-Term, Scheduled, Short-Term, Unscheduled	Crash Locations High Crash Locations (HCL's) by AADT ranges	Mileage by Functional Class By Sheet 0786 6 - minor collector 5.520	Mileage by Town By Sheet SAINT ALBANS TOWN - S07860613 5.52 of 5.52	DISTRICT 8	TOWN SAINT ALBANS TOWN	Date: 11/16/21	ROUTE Min-0786 ETE mileage: 0.0 to 5.52
Page Total Mileage: 5.520 mi						Page Total Mileage: 5.52 mi				

For More Information Contact - Vermont Agency of Transportation, Policy, Planning and Intermodal Development Division - Mapping Section, 1 National Life Drive, Montpelier, VT 05633-5001 Telephone: 802-828-2600.