

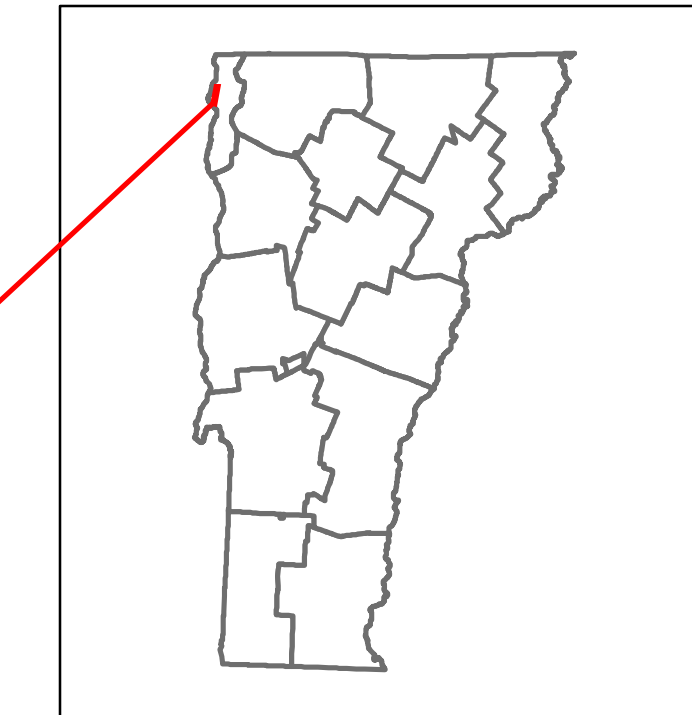


Route Log and Progress Chart


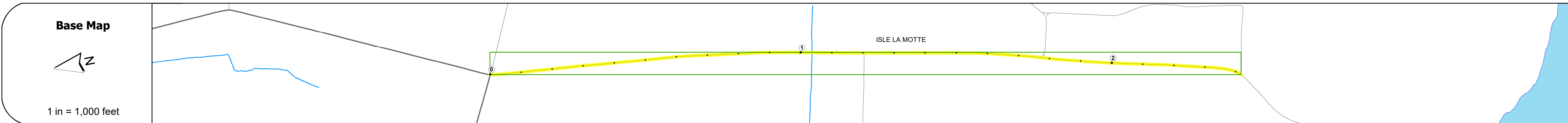
DRAFT

Please Note: Errors and Omissions May Exist.
Contact the VTrans Mapping Section with questions or concerns.

DISTRICT	TOWN	ROUTE
8	ISLE LA MOTTE	Min-0784



Min-0784



STRUCTURE DESCRIPTIONS

Road Widths	Travellane	21		
	Roadway	21		
	Lane Count	2		
	Base			
	Subbase			
Curves				
Grades				
Guardrails				
Rumblestrips				
Historic Projects				
Maintenance Garage				
Speed Zone				
Functional Class		6		
National Highway System				
Limited Access Highway				
Customer Service Level				
Traffic Counters				
AAADT	2020			
	2019			
	2018			
	2017			
	2016			
Crash Locations	(Incomplete) 2021			
	2020			
	2019			
	2018			
	2017			

Historic Projects Unknown, Retreatment, Resurface, Bituminous Mix, Skiny Mix, Bituminous Seal, Concrete, Surface Treated Gravel, Plant Mix, Reclaimed Base and Bituminous Concrete	Functional Class 1- Interstate, 2- Other, 3- Principal Arterial, 4- Minor Arterial, 5- Major Collector, 6- Minor Collector	Curves Left, Right, Grades (up/down)	Traffic Counters Continuous (CTC), Weigh-In-Motion (WIM), Short-Term, Scheduled, Short-Term, Unscheduled	Crash Locations High Crash Locations (HCL's)	Mileage by Functional Class By Sheet 0784 6 - minor collector 2.420	Mileage by Town By Sheet ISLE LA MOTTE - S07840703 2.42 of 2.42	DISTRICT 8	TOWN ISLE LA MOTTE	Date: 11/19/21	ROUTE Min-0784 ETE mileage: 0.0 to 2.42
Page Total Mileage: 2.420 mi						Page Total Mileage: 2.42 mi				

For More Information Contact - Vermont Agency of Transportation, Policy, Planning and Intermodal Development Division - Mapping Section, 1 National Life Drive, Montpelier, VT 05633-5001 Telephone: 802-828-2600.