

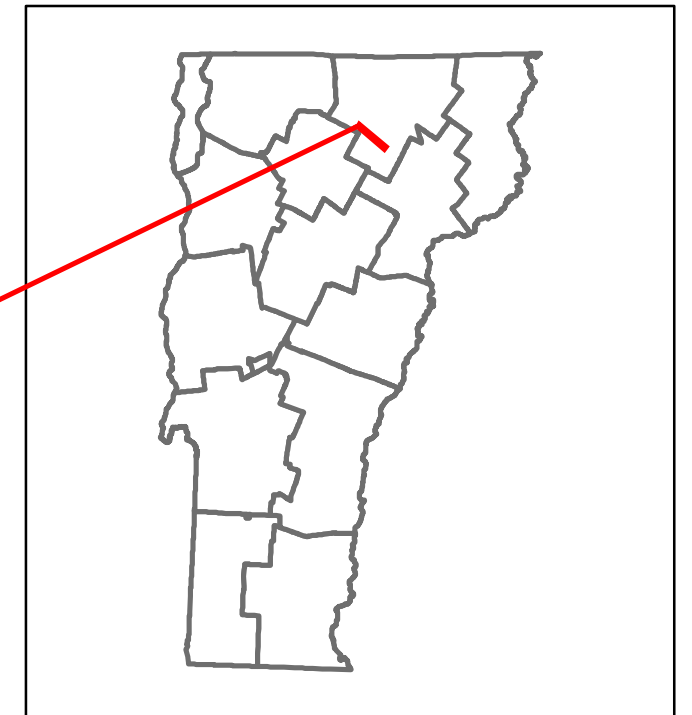


Route Log and Progress Chart

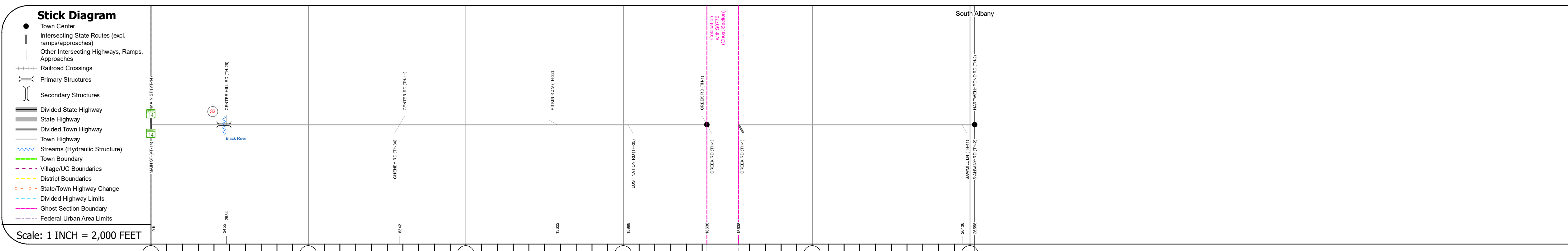
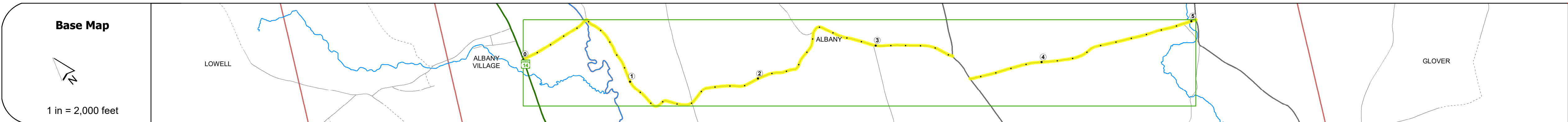
DRAFT

Please Note: Errors and Omissions May Exist.
Contact the VTrans Mapping Section with questions or concerns.

DISTRICT	TOWN	ROUTE
9	ALBANY	Min-0772



Min-0772



STRUCTURE DESCRIPTIONS

Bridge 32:
 Box beam or girders - multiple - 1947
 Structure No: 101001003210011
 Length: 76'
 Width: 20.3'
 Facility Carried: C2003
 Structure Type: PRESTRESSED BOX BEAM
 Features Intersected: BLACK RIVER
 Surface: Bituminous
 Maintenance/Ownership: Town

0	1	2	3	4	5
Travellane					
Roadway					
Lane Count					
Base					
Subbase					

Curves					
---------------	--	--	--	--	--

Grades					
---------------	--	--	--	--	--

Guardrails					
-------------------	--	--	--	--	--

Rumblestrips					
---------------------	--	--	--	--	--

Historic Projects					
--------------------------	--	--	--	--	--

Maintenance Garage					
---------------------------	--	--	--	--	--

Speed Zone					
-------------------	--	--	--	--	--

Functional Class					
-------------------------	--	--	--	--	--

National Highway System					
--------------------------------	--	--	--	--	--

Limited Access Highway					
-------------------------------	--	--	--	--	--

Customer Service Level					
-------------------------------	--	--	--	--	--

Traffic Counters					
-------------------------	--	--	--	--	--

ADT	2020				
	2019				
	2018				
	2017				
	2016				

Crash Locations	(Incomplete) 2021				
	2020				
	2019				
	2018				
	2017				

Historic Projects Unknown, Bituminous Concrete, Retreatment, Cold Plane and Bituminous Concrete, Bituminous Mix, Concrete, Bituminous Seal, Surface Treated Gravel, Plant Mix, Reclaimed Base and Bituminous Concrete	Functional Class 1- Interstate System, 2- Other Freeways and Expressways, 3- Principal Arterial, 4- Minor Arterial, 5- Major Collector, 6- Minor Collector	Curves Left (degrees), Right (degrees), Grades (degrees)	Traffic Counters Continuous (CTC), Weigh-In-Motion (WIM), Short-Term, Scheduled, Short-Term, Unscheduled	Crash Locations High Crash Locations (HCL's)	Mileage by Functional Class By Sheet 0772 6 - minor collector 5.030	Mileage by Town By Sheet ALBANY - S07721001 Ghost Section - (Min-0770, MM 1.401 to 1.200) 5.03 of 5.03	DISTRICT 9	TOWN ALBANY	Date: 11/16/21	ROUTE Min-0772
					Page Total Mileage: 5.03 mi	Page Total Mileage: 5.03 mi	1 of 1 TWN mileage: 0.0 to 5.03	ETE mileage: 0.0 to 5.03		

For More Information Contact - Vermont Agency of Transportation, Policy, Planning and Intermodal Development Division - Mapping Section, 1 National Life Drive, Montpelier, VT 05633-5001 Telephone: 802-828-2600.