

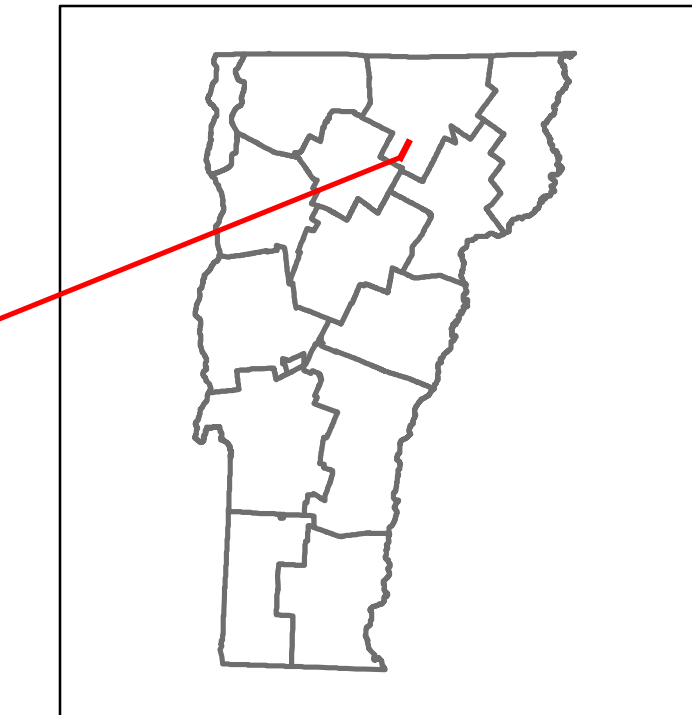


Route Log and Progress Chart

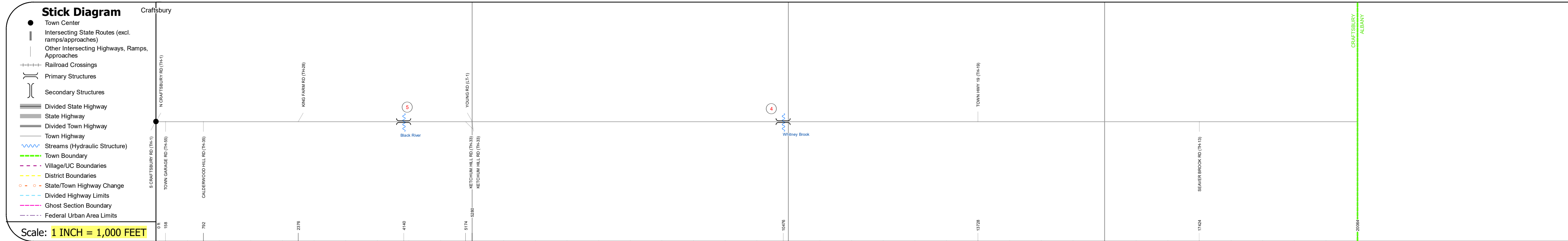

DRAFT

Please Note: Errors and Omissions May Exist.
Contact the VTrans Mapping Section with questions or concerns.

DISTRICT	TOWN	ROUTE
9	CRAFTSBURY	Min-0770



Min-0770



STRUCTURE DESCRIPTIONS	
<p>Bridge 5: Stringer/multi-beam or girder - 1981 Structure No. 10100600510061 Length: 48' Width: 26.8' Facility Carried: C2004 Structure Type: ROLLED BEAM Features Intersected: BLACK RIVER Maintenance/Ownership: Town</p>	<p>Bridge 4: Stringer/multi-beam or girder - 2016 Structure No. 10100600410061 Length: 88' Width: 24.0' Facility Carried: C2004 Structure Type: WELDED GIRDER Features Intersected: WHITNEY BROOK Surface: Bituminous Maintenance/Ownership: Town</p>

Category	0	1	2	3
Road Widths Travellane Roadway Lane Count Base Subbase			20 22 2	
Curves				
Grades				
Guardrails				
Rumblestrips				
Historic Projects			2015 BO 1449(34)	
Maintenance Garage				
Speed Zone				
Functional Class			6	
National Highway System				
Limited Access Highway				
Customer Service Level				
Traffic Counters				
AADT	2020 2019 2018 2017 2016			
Crash Locations	(Incomplete) 2021 2020 2019 2018 2017			

Historic Projects <ul style="list-style-type: none"> Unknown Retreatment Resurface Bituminous Mix Skimny Mix Bituminous Seal 	Functional Class <ul style="list-style-type: none"> 1 - Interstate System 2 - Other Freeways and Expressways 3 - Principal Arterial 4 - Minor Arterial 5 - Major Collector 6 - Minor Collector 	Curves <ul style="list-style-type: none"> Left (degrees) Right (degrees) 	Grades <ul style="list-style-type: none"> Left (percent) Right (percent) 	Traffic Counters <ul style="list-style-type: none"> Continuous (CTC) Weight-In-Motion (WIM) Short-Term, Scheduled (counter ID) Short-Term, Unscheduled (counter ID) 	Crash Locations <ul style="list-style-type: none"> High Crash Locations (HCL's) Sections (& Intersections) HCL No. 1-100 (1-10) 101-200 (11-20) 201-300 (21-30) 301-400 (31-40) 401-800 (41-113) 	Mileage by Functional Class By Sheet 0770 6 - minor collector 3.800 Page Total Mileage: 3.800 mi	Mileage by Town By Sheet CRAFTSBURY - S07701006 3.8 of 3.8 Page Total Mileage: 3.8 mi	DISTRICT 9	TOWN CRAFTSBURY	Date: 11/19/21	ROUTE Min-0770 ETE mileage: 0.0 to 3.8
--	--	--	--	---	--	--	---	----------------------	---------------------------	-----------------------	---