

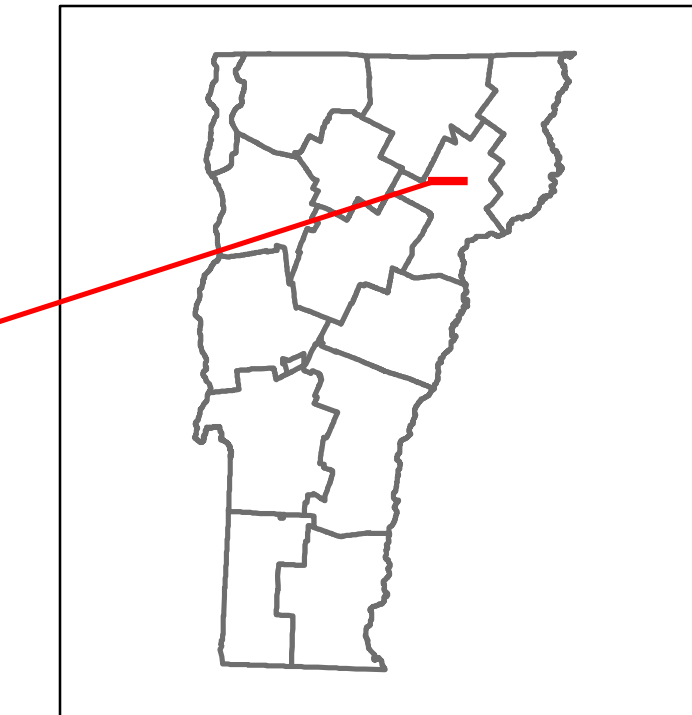


Route Log and Progress Chart

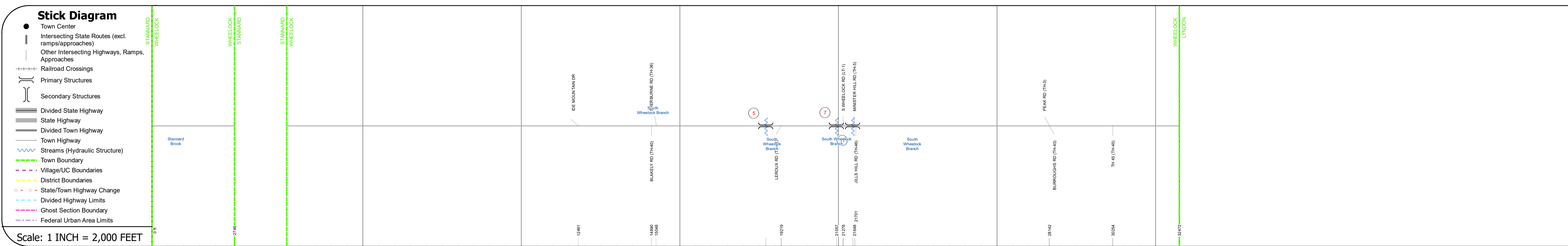
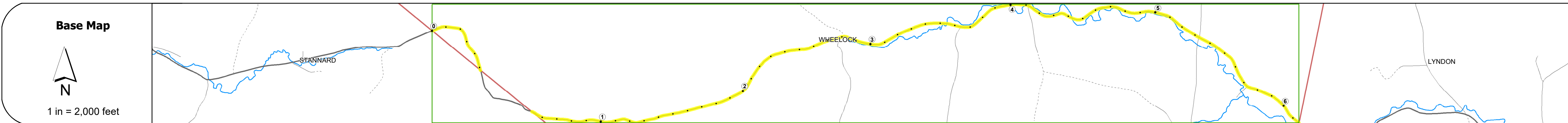
DRAFT

Please Note: Errors and Omissions May Exist.
Contact the VTrans Mapping Section with questions or concerns.

DISTRICT	TOWN	ROUTE
7	WHEELLOCK	Min-0750



Min-0750



Road Widths	Travellane: 20	Roadway: 22	Lane Count: 2	Base: 20	Subbase: 2
Curves					
Grades					
Guardrails					
Rumblestrips					
Historic Projects					
Maintenance Garage					
Speed Zone					
Functional Class	6			6	
National Highway System					
Limited Access Highway					
Customer Service Level					
Traffic Counters					
AADT	2020				
	2019				
	2018				
	2017				
	2016				
Crash Locations	(Incomplete) 2021				
	2020				
	2019				
	2018				
	2017				

STRUCTURE DESCRIPTIONS

Bridge 5:
Culvert (Arch) - 2010
Structure No. 100317000503171
Length: 24'
Facility Carried: C2001
Structure Type: PRECAST CONC ARCH
Features Intersected: SO, WHEELLOCK BRANCH
Maintenance/Ownership: Town

Bridge 7:
Culvert (Arch) - 2005
Structure No. 100317000703171
Length: 27'
Facility Carried: C2001
Structure Type: PRECAST CONC ARCH
Features Intersected: SO, WHEELLOCK BRANCH
Maintenance/Ownership: Town

Bridge 11:
Culvert (Arch) - 2011
Structure No. 100317001103171
Length: 24'
Facility Carried: C2001
Structure Type: PRECAST CONC ARCH
Features Intersected: SO, WHEELLOCK BRANCH
Maintenance/Ownership: Town

Historic Projects <ul style="list-style-type: none"> Unknown Bituminous Concrete Retreatment Resurface Bituminous Mix Skinny Mix Bituminous Seal 	Functional Class <ul style="list-style-type: none"> 1 - Interstate System 2 - Other Freeways and Expressways 3 - Principal Arterial 4 - Minor Arterial 5 - Major Collector 6 - Minor Collector 	Curves <ul style="list-style-type: none"> Left (degrees) Right (degrees) 	Grades <ul style="list-style-type: none"> grade up (percent) grade down (percent) 	Traffic Counters <ul style="list-style-type: none"> Continuous (CTC) Weigh-In-Motion (WIM) Short-Term, Scheduled (counter ID) Short-Term, Unscheduled (counter ID) 	Crash Locations <ul style="list-style-type: none"> High Crash Locations (HCL's) Sections (& Intersections) HCL No. 1-100 (1-10) 101-200 (11-20) 201-300 (21-30) 301-400 (31-40) 401-800 (41-113) 	Mileage by Functional Class By Sheet 0750 6 - minor collector 6.150	Mileage by Town By Sheet WHEELLOCK - S07500317 6.15 of 6.15	DISTRICT 7	TOWN WHEELLOCK	Date: 11/16/21	ROUTE Min-0750 ETE mileage: 4.87 to 5.39 5.72 to 11.35	
Legend Road Widths (ft): 12.5, 30, 35, 40, 45, 50, 55, 60, 65 AADT (AADT)							Page Total Mileage: 6.150 mi		Page Total Mileage: 6.15 mi		1 of 1 TWN mileage: 0.0 to 6.15	

For More Information Contact - Vermont Agency of Transportation, Policy, Planning and Intermodal Development Division - Mapping Section, 1 National Life Drive, Montpelier, VT 05633-5001 Telephone: 802-828-2600.