

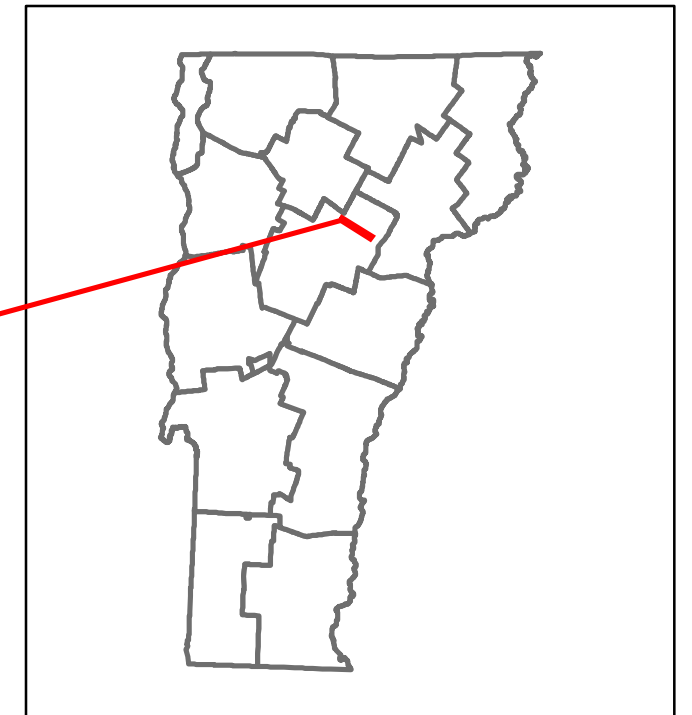


Route Log and Progress Chart

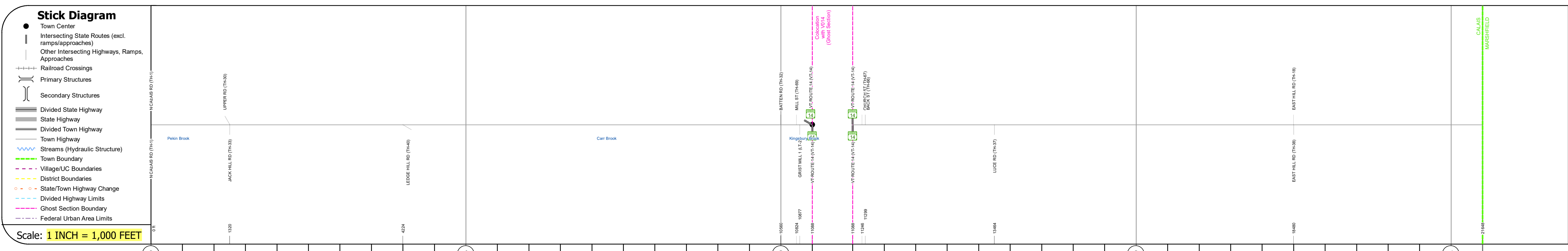
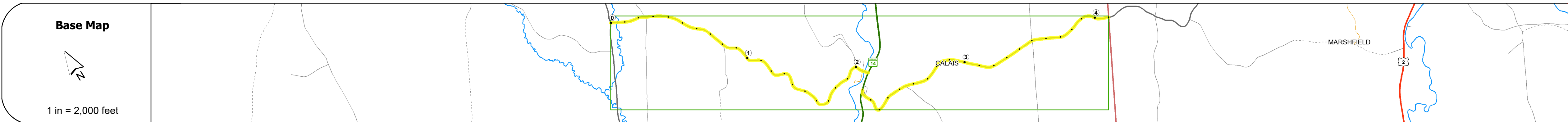
DRAFT

Please Note: Errors and Omissions May Exist.
Contact the VTrans Mapping Section with questions or concerns.

DISTRICT	TOWN	ROUTE
6	CALAIS	Min-0724



Min-0724



0	1	2	3	4
Road Widths				
Travellane	22		22	
Roadway	24		24	
Lane Count	2		2	
Base				
Subbase				
Curves				
Grades				
Guardrails				
Rumblestrips				
Historic Projects				
Maintenance Garage				
Speed Zone				
Functional Class				
National Highway System				
Limited Access Highway				
Customer Service Level				
Traffic Counters				
AAADT				
2020				
2019				
2018				
2017				
2016				
Crash Locations				
(Incomplete) 2021				
2020				
2019				
2018				
2017				

STRUCTURE DESCRIPTIONS	

Historic Projects Unknown, Bituminous Concrete, Retreatment, Bituminous Macadam, Resurface, Cold Plane and Bituminous Concrete, Bituminous Mix, Concrete, Skippy Mix, Gravel, Surface Treated Gravel, Plant Mix, Reclaimed Base and Bituminous Concrete	Functional Class 1 - Interstate, 2 - Other, 3 - Principal Arterial, 4 - Minor Arterial, 5 - Major Collector, 6 - Minor Collector	Curves Left, Right, Grades (up/down)	Traffic Counters Continuous (CTC), Weigh-In-Motion (WIM), Short-Term, Scheduled, Short-Term, Unscheduled	Crash Locations High Crash Locations (HCL's)	Mileage by Functional Class By Sheet 0724 6 - minor collector 4.100	Mileage by Town By Sheet CALAIS - S07241205 Ghost Section - (VT-14, MM 4.605 to 4.477) 4.1 of 4.1	DISTRICT 6	TOWN CALAIS	Date: 11/19/21	ROUTE Min-0724 ETE mileage: 0.0 to 4.1
Legend Road Widths, AADT, Speed Zones, HCL No.						Page Total Mileage: 4.100 mi		Page Total Mileage: 4.1 mi		1 of 1 TWN mileage: 0.0 to 4.1

For More Information Contact - Vermont Agency of Transportation, Policy, Planning and Intermodal Development Division - Mapping Section, 1 National Life Drive, Montpelier, VT 05633-5001 Telephone: 802-828-2600.